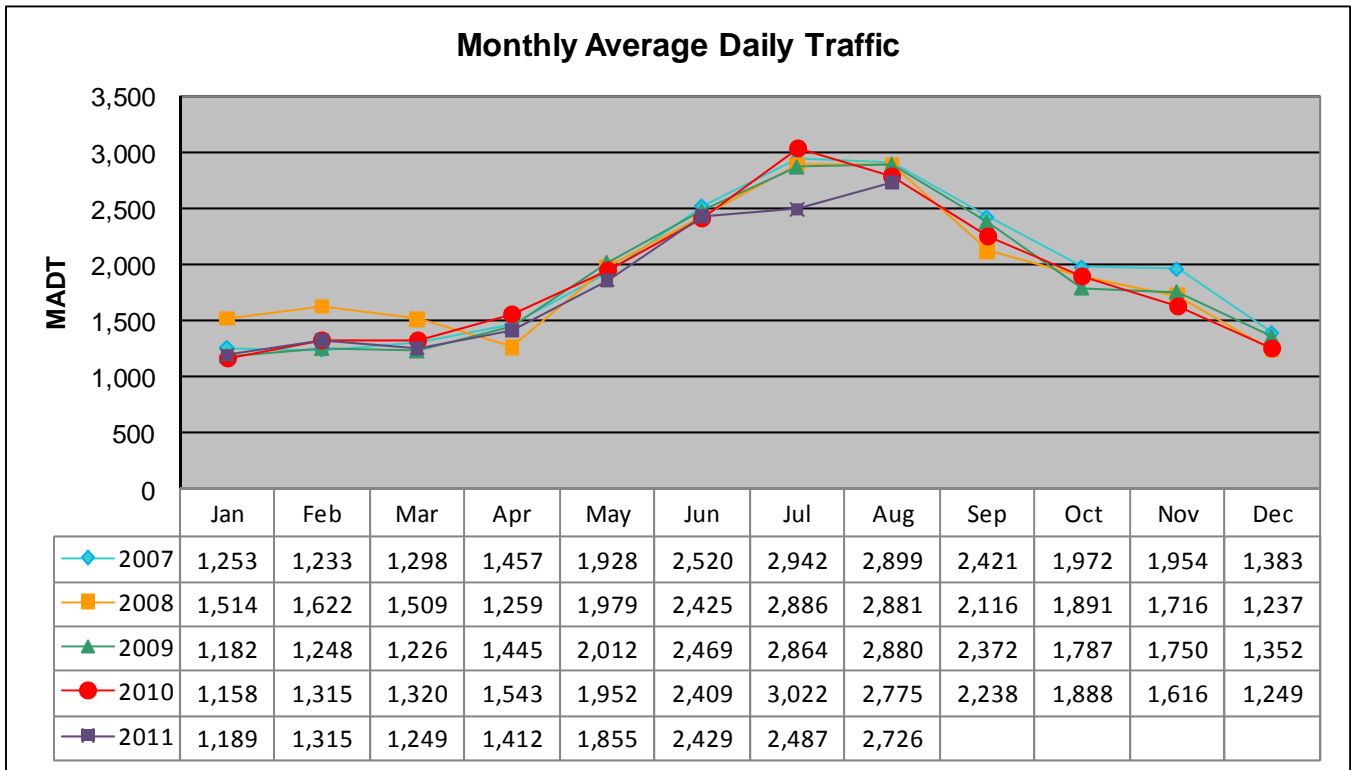


MONTHLY REPORT, STATION NO. 220 (ATR)

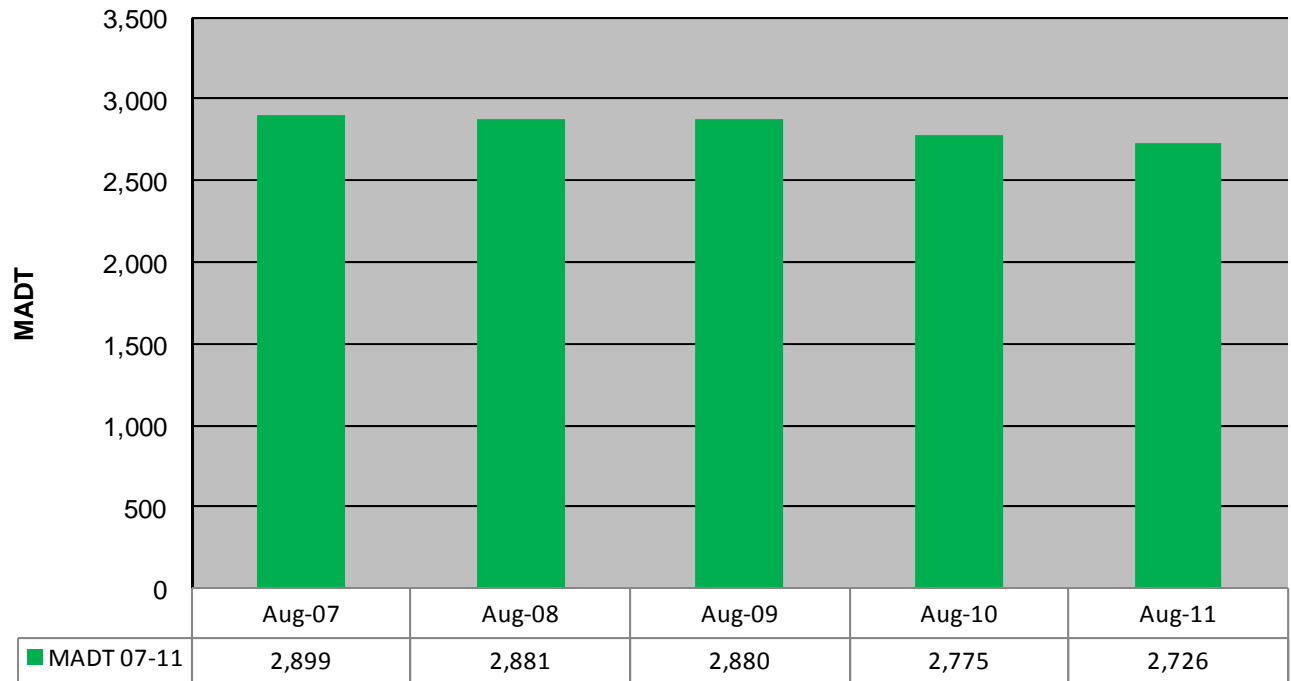
AUGUST 2011

Station Measurement: VOLUME/SPEED/CLASS		
Route: TH 71	Route Direction: N/S	Lanes: 2
County: Hubbard	Closest City: Park Rapids	
Functional Class: Rural Principal Arterial - Other		
Location: S OF CR89, N OF PARK RAPIDS		
Ref Post: 275+00.062	True Mile: 275.098	Sequence No. 6727
Volume: 84,517		MADT: 2,726
Weekday (M-F) MADT: 2,596		Weekend (Sa-Su) MADT: 3,182

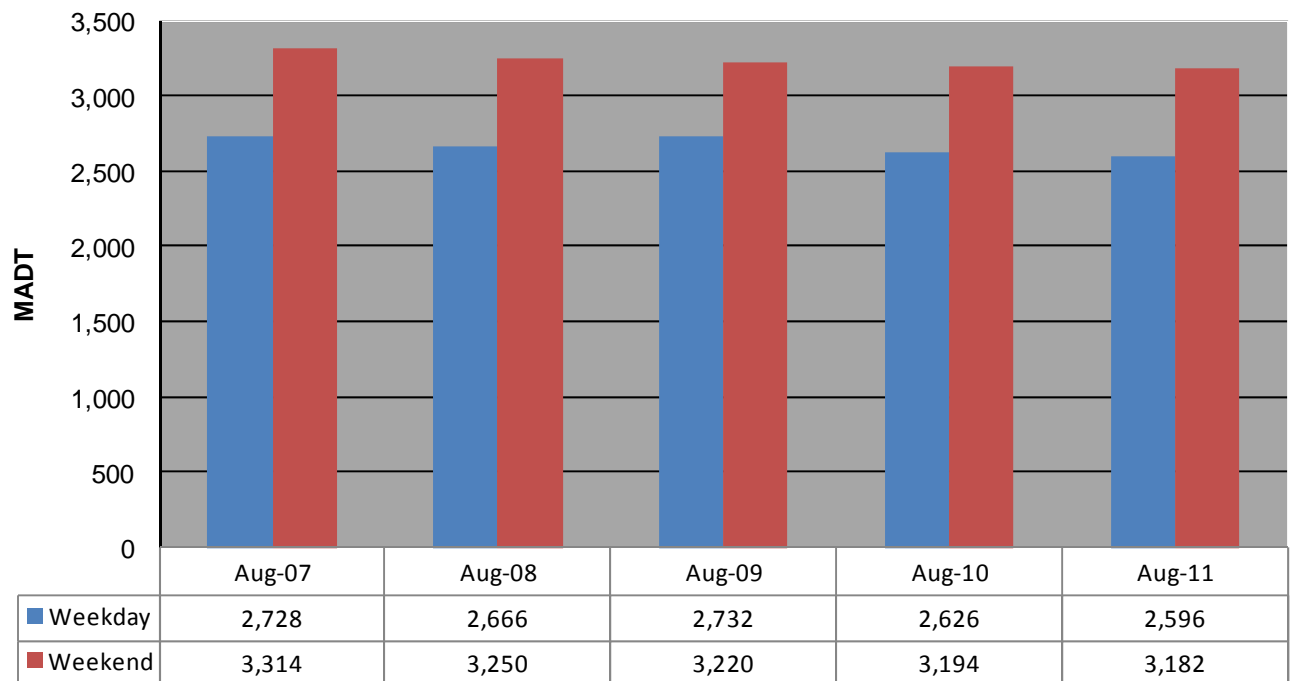


Note: Decrease in traffic July 2011 due to construction on CR 34 & CR 113

Monthly Average Daily Traffic ('07-'11)



Weekday/Weekend Monthly Average Daily Traffic ('07-'11)



Note: 'Weekday' defined as Monday-Friday, 'Weekend' defined as Saturday-Sunday