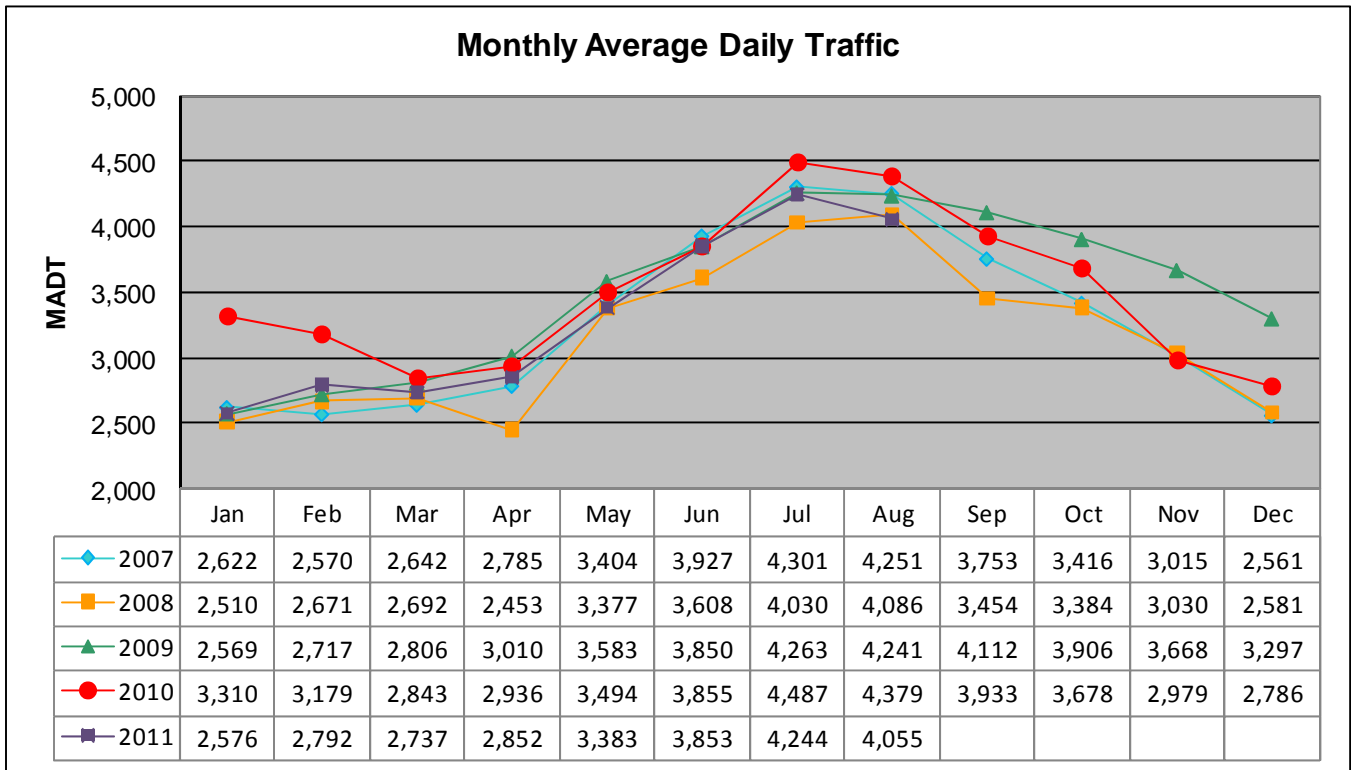


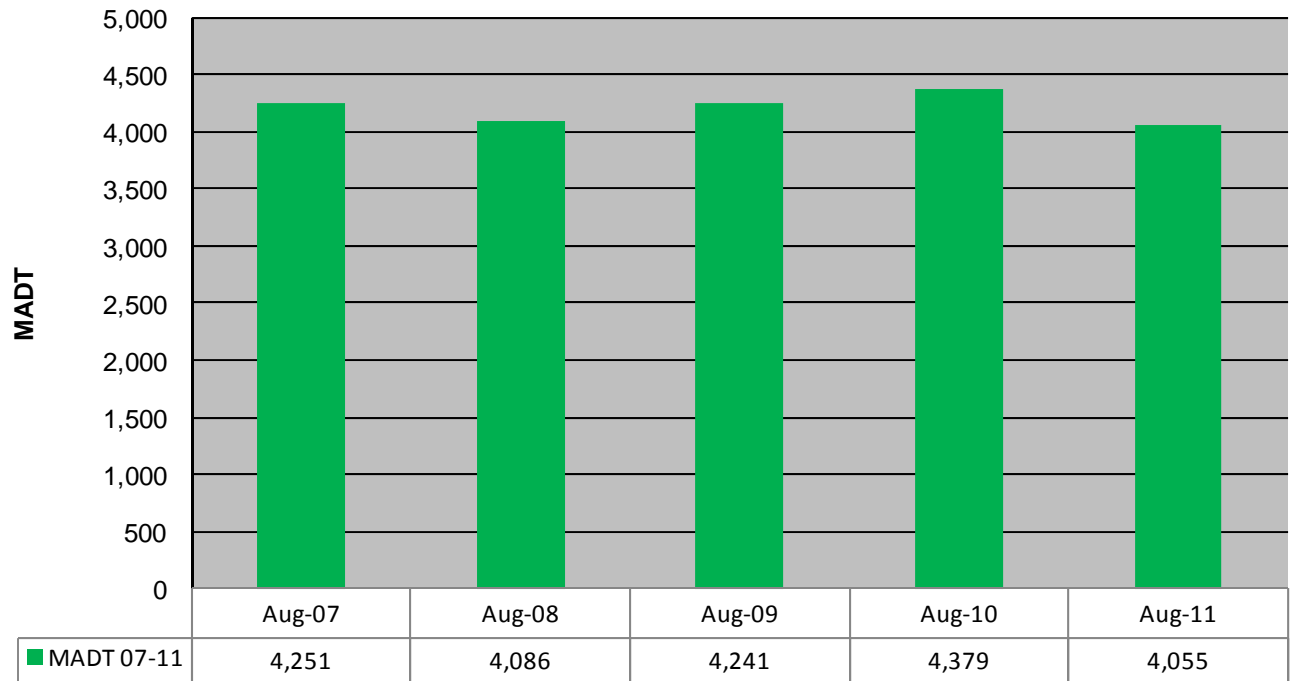
# MONTHLY REPORT, STATION NO. 219 (ATR)

## AUGUST 2011

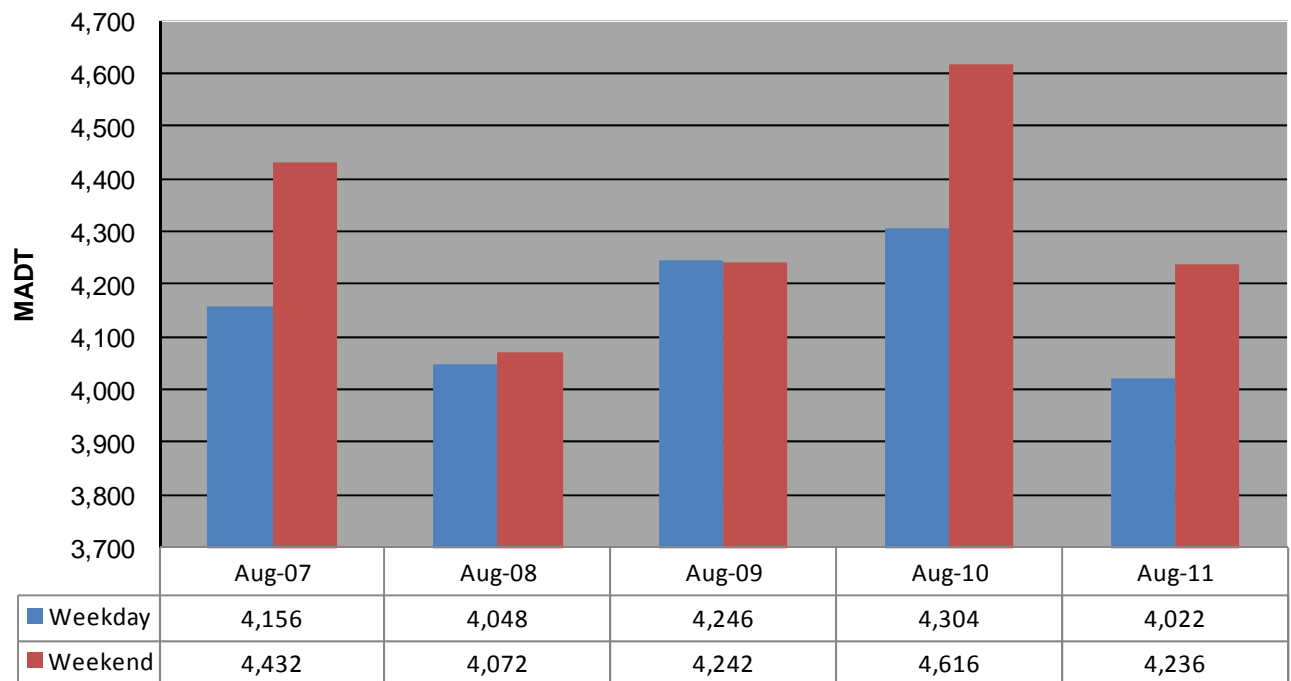
Station Measurement: VOLUME/SPEED/CLASS		
Route: TH 2	Route Direction: E/W	Lanes: 2
County: Itasca		Closest City: Warba
Functional Class: Rural Principal Arterial - Other		
Location: 1 MI NW OF TH65, SE OF WARBA		
Ref Post: 202+00.199	True Mile: 202.522	Sequence No. 6765
<b>Volume: 125,716</b>		<b>MADT: 4,055</b>
<b>Weekday (M-F) MADT: 4,022</b>		<b>Weekend (Sa-Su) MADT: 4,236</b>



**Monthly Average Daily Traffic ('07-'11)**



**Weekday/Weekend Monthly Average Daily Traffic ('07-'11)**



Note: 'Weekday' defined as Monday-Friday, 'Weekend' defined as Saturday-Sunday