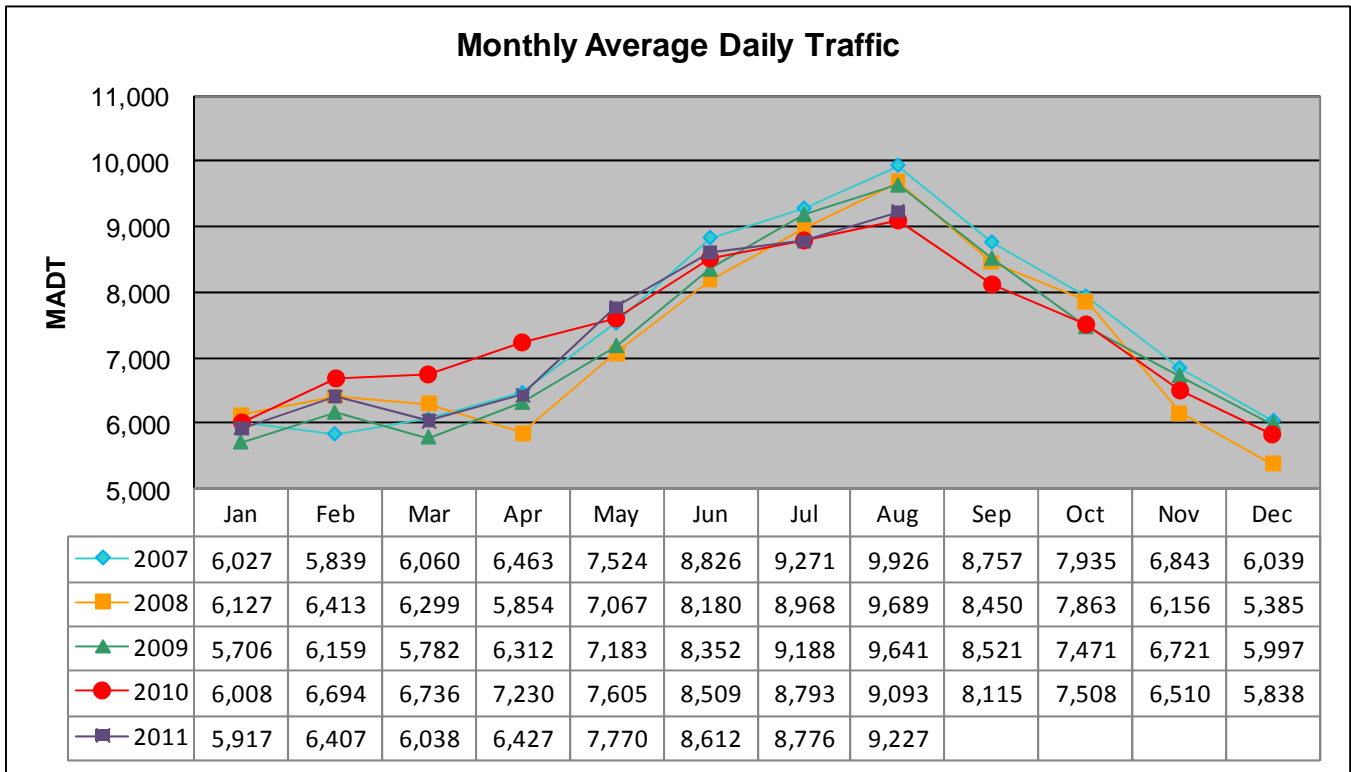


MONTHLY REPORT, STATION NO. 213 (ATR)

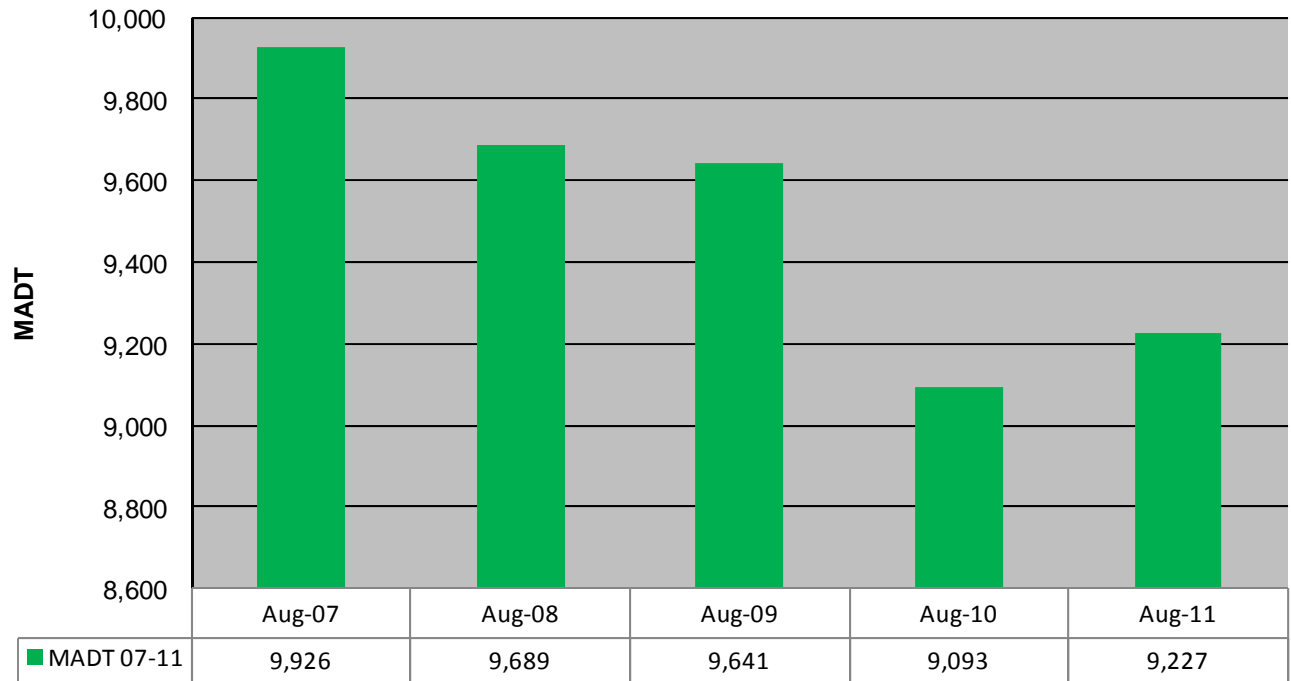
AUGUST 2011

Station Measurement: VOLUME/SPEED/CLASS		
Route: TH 61	Route Direction: N/S	Lanes: 4
County: Lake		Closest City: Two Harbors
Functional Class: Rural Principal Arterial - Other		
Location: SW OF CSAH25, SW OF TWO HARBORS		
Ref Post: 018+00.140	True Mile: 17.487	Sequence No. 6757
Volume: 286,050		MADT: 9,227
Weekday (M-F) MADT: 9,272		Weekend (Sa-Su) MADT: 9,262

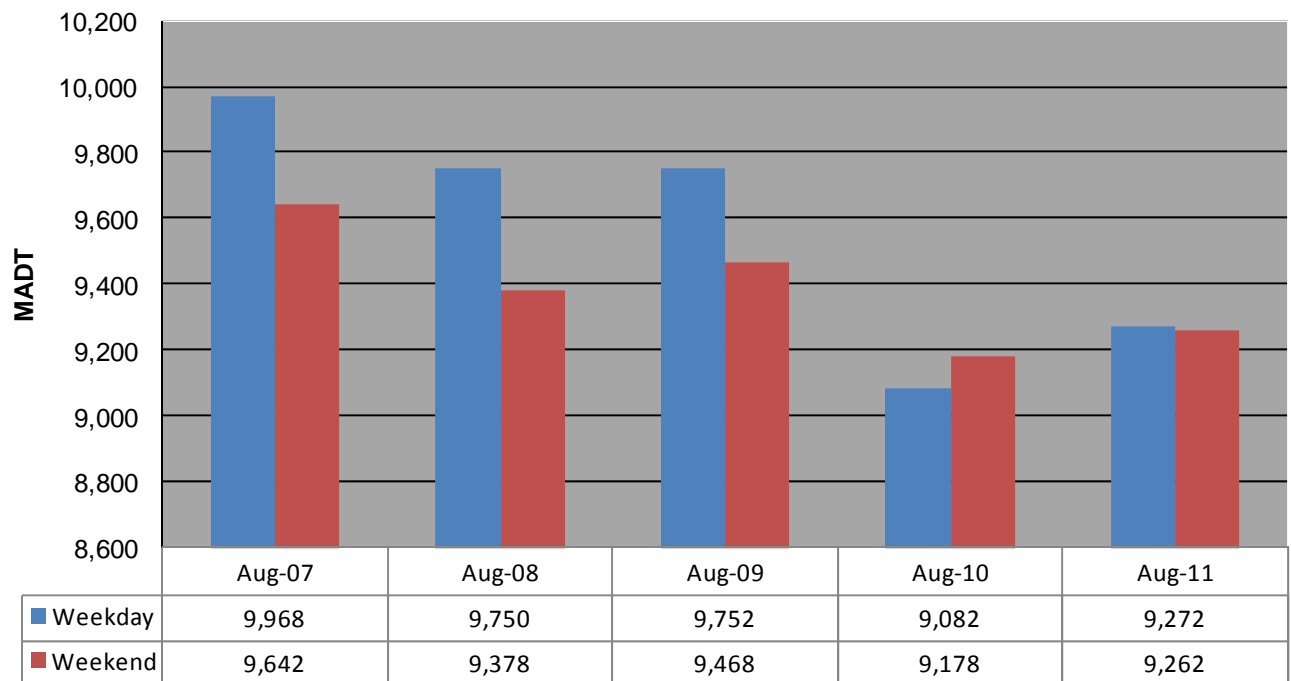


Note: Decrease in traffic July/August 2010 due to construction on TH 61

Monthly Average Daily Traffic ('07-'11)



Weekday/Weekend Monthly Average Daily Traffic ('07-'11)



Note: 'Weekday' defined as Monday-Friday, 'Weekend' defined as Saturday-Sunday