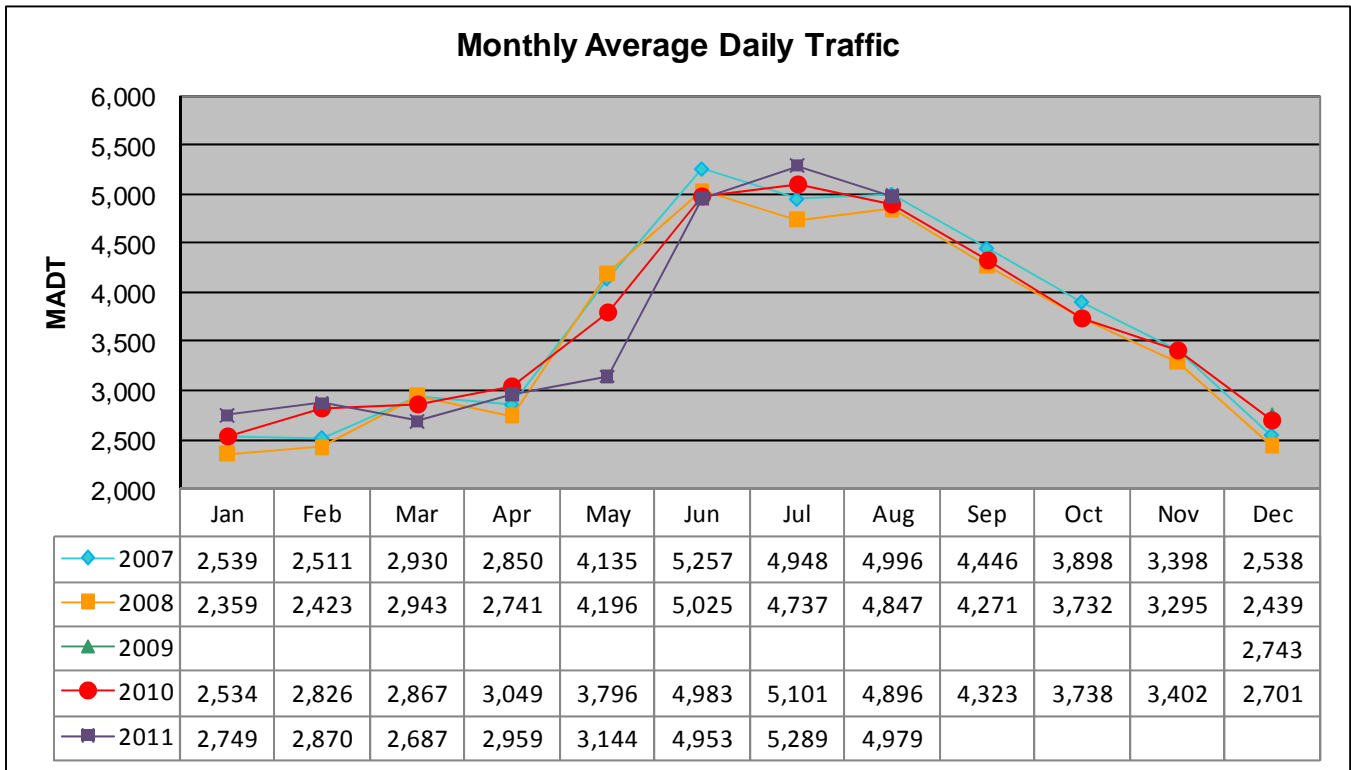


MONTHLY REPORT, STATION NO. 211 (ATR)

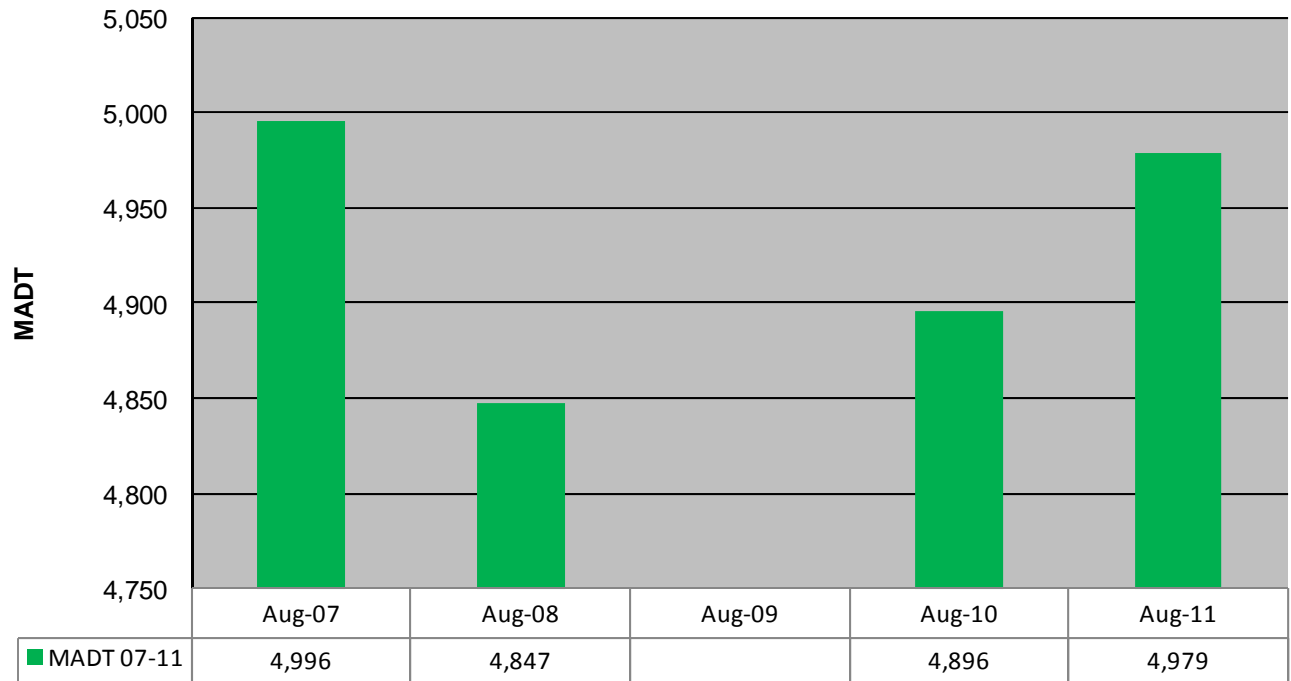
AUGUST 2011

Station Measurement: VOLUME/SPEED/CLASS		
Route: TH 53	Route Direction: N/S	Lanes: 4
County: St Louis	Closest City: Virginia	
Functional Class: Rural Principal Arterial - Other		
Location: 1 MI NW OF CSAH65 (BISS RD), NW OF VIRGINIA		
Ref Post: 079+00.690	True Mile: 79.965	Sequence No. 6760
Volume: 154,347		MADT: 4,979
Weekday (M-F) MADT: 4,948		Weekend (Sa-Su) MADT: 5,234

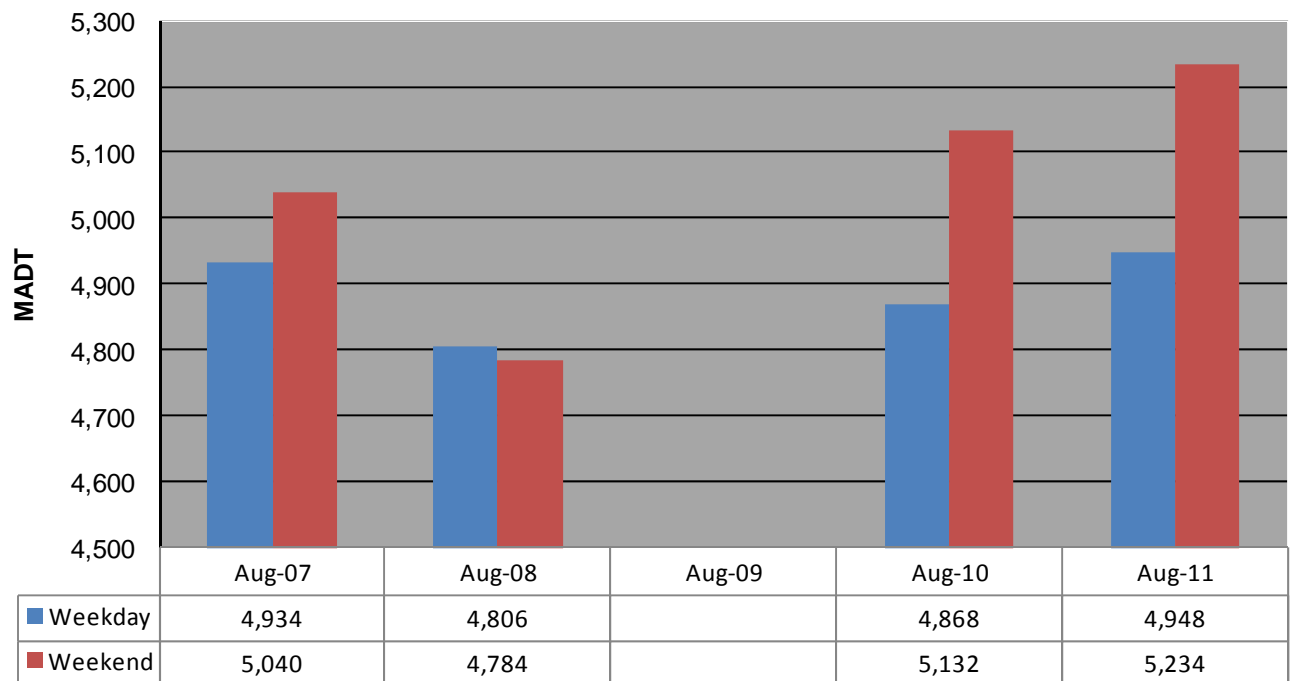


Note: No data January to November 2009 due to sensors destroyed by construction

Monthly Average Daily Traffic ('07-'11)



Weekday/Weekend Monthly Average Daily Traffic ('07-'11)



Note: 'Weekday' defined as Monday-Friday, 'Weekend' defined as Saturday-Sunday