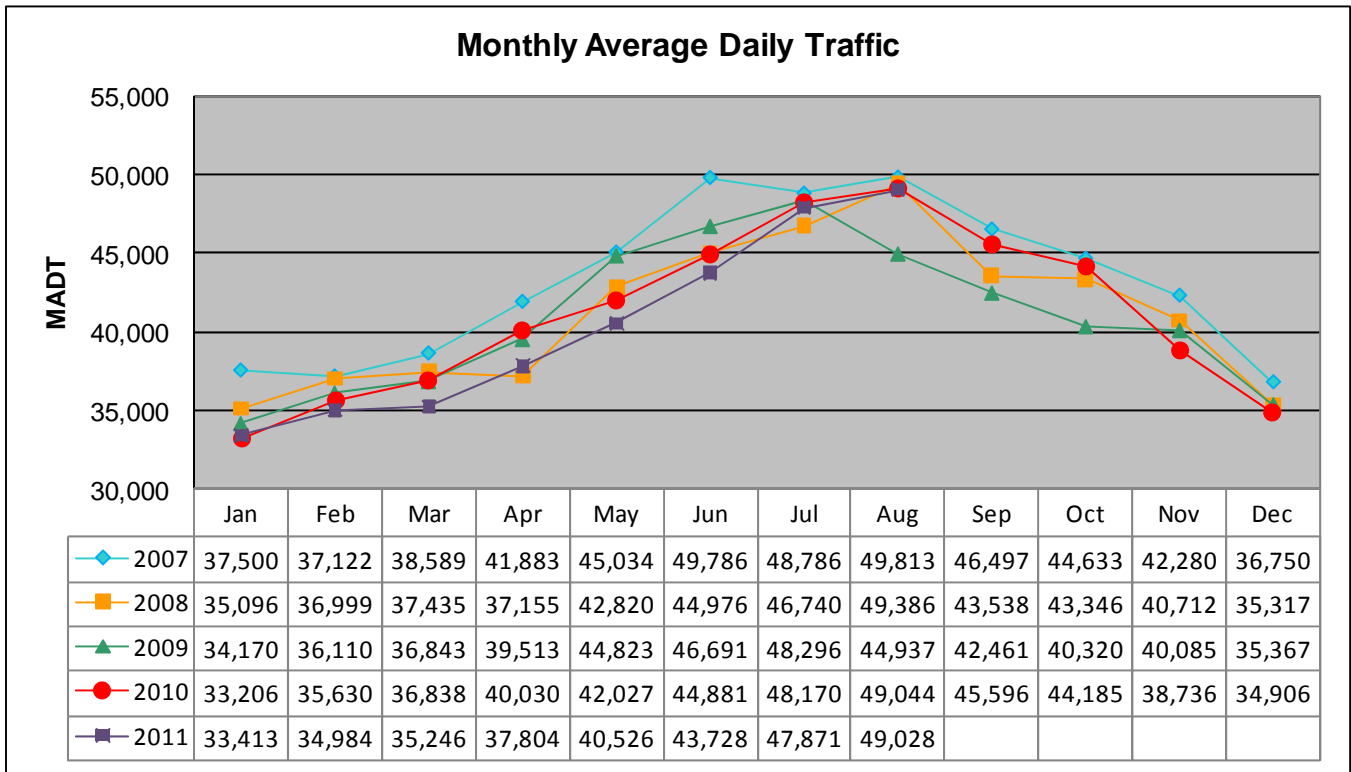


# MONTHLY REPORT, STATION NO. 191 (ATR)

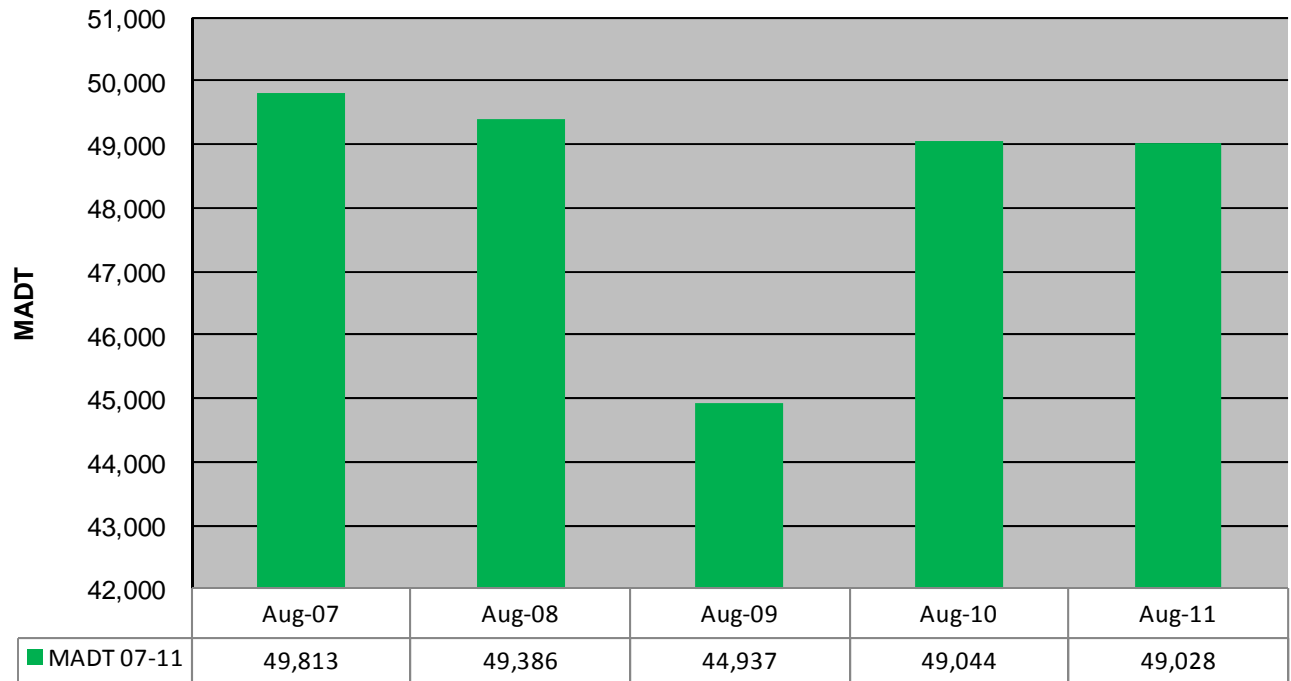
## AUGUST 2011

Station Measurement: VOLUME/SPEED/CLASS		
Route: I-35	Route Direction: N/S	Lanes: 4
County: Chisago		Closest City: Wyoming
Functional Class: Urban Principal Arterial - Interstate		
Location: 1.5 MI N OF CSAH22 (E VIKING BLVD), N OF WYOMING		
Ref Post: 137+00.500	True Mile: 137.519	Sequence No. 6784
<b>Volume: 1,519,863</b>		<b>MADT: 49,028</b>
<b>Weekday (M-F) MADT: 48,396</b>		<b>Weekend (Sa-Su) MADT: 52,220</b>

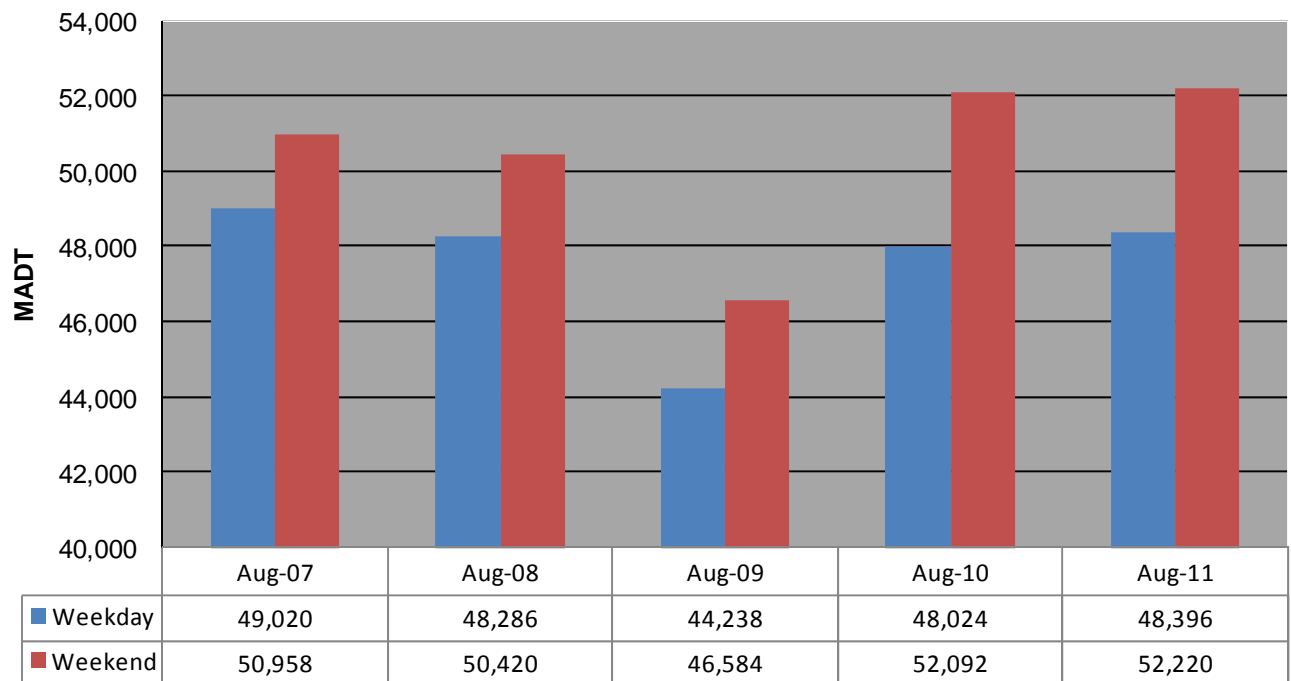


Note: Decrease in traffic August to October 2009 due to construction on I-35

### Monthly Average Daily Traffic ('07-'11)



### Weekday/Weekend Monthly Average Daily Traffic ('07-'11)



Note: 'Weekday' defined as Monday-Friday, 'Weekend' defined as Saturday-Sunday