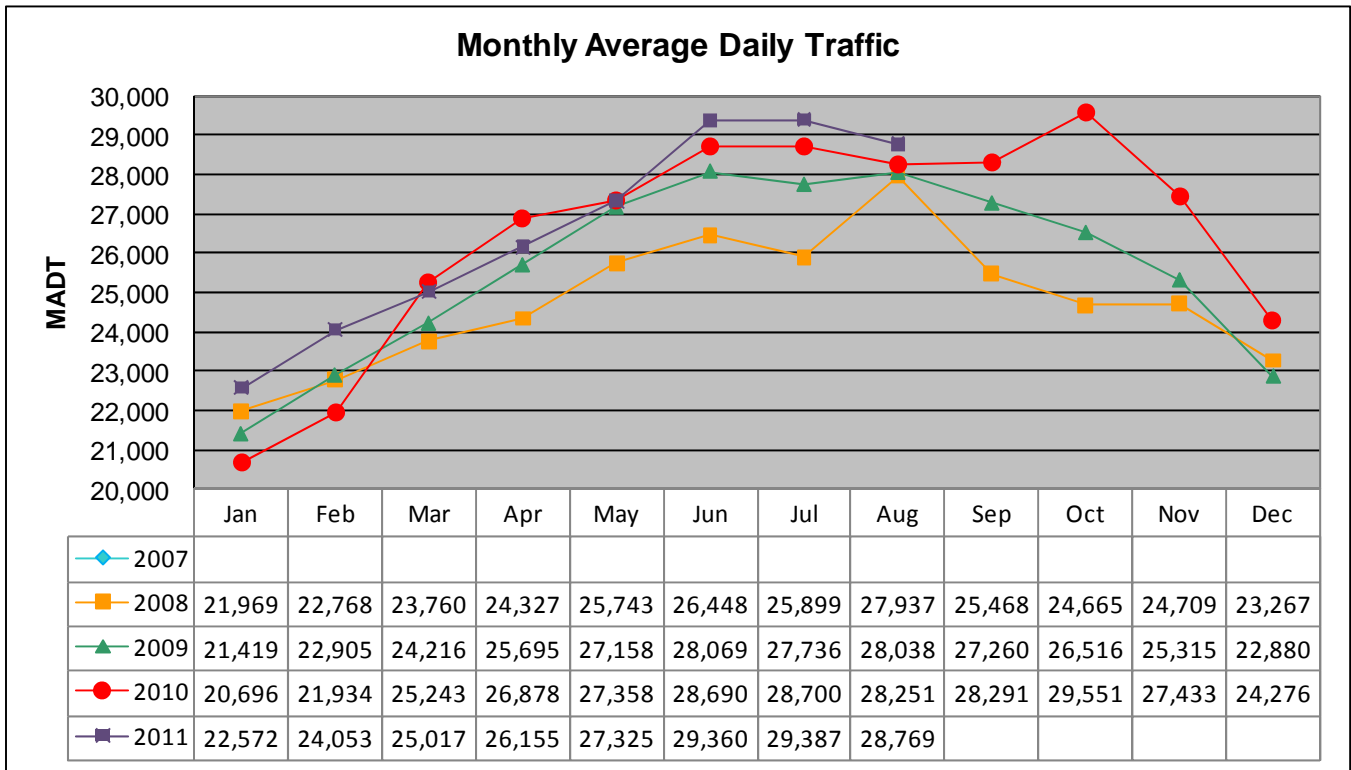


MONTHLY REPORT, STATION NO. 188 (ATR)

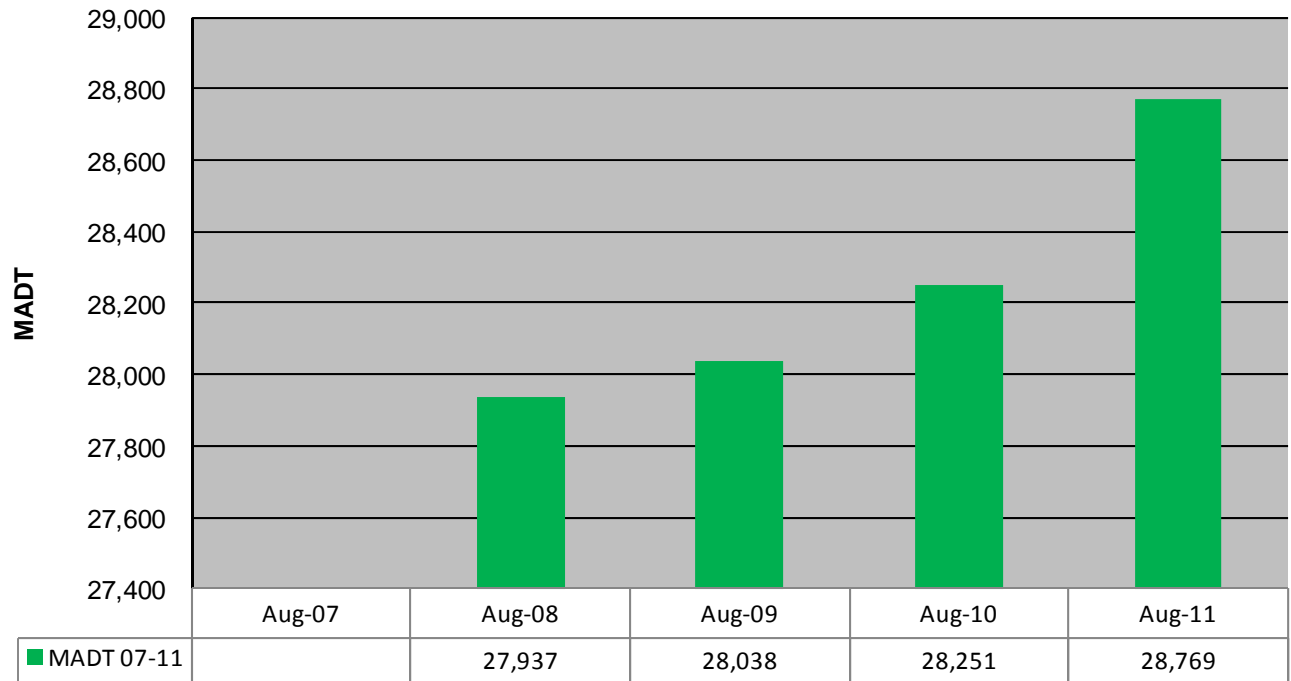
AUGUST 2011

| | | |
|--|-----------------------|-------------------------------------|
| Station Measurement: VOLUME/SPEED/CLASS | | |
| Route: TH 52 | Route Direction: N/S | Lanes: 4 |
| County: Olmsted | Closest City: Oronoco | |
| Functional Class: Rural Principal Arterial - Other | | |
| Location: .25 MI N OF CSAH12 (100TH ST NW), S OF ORONOCO | | |
| Ref Post: 066+00.000 | True Mile: 65.344 | Sequence No. 6770 |
| Volume: 891,826 | | MADT: 28,769 |
| Weekday (M-F) MADT: 28,924 | | Weekend (Sa-Su) MADT: 28,982 |

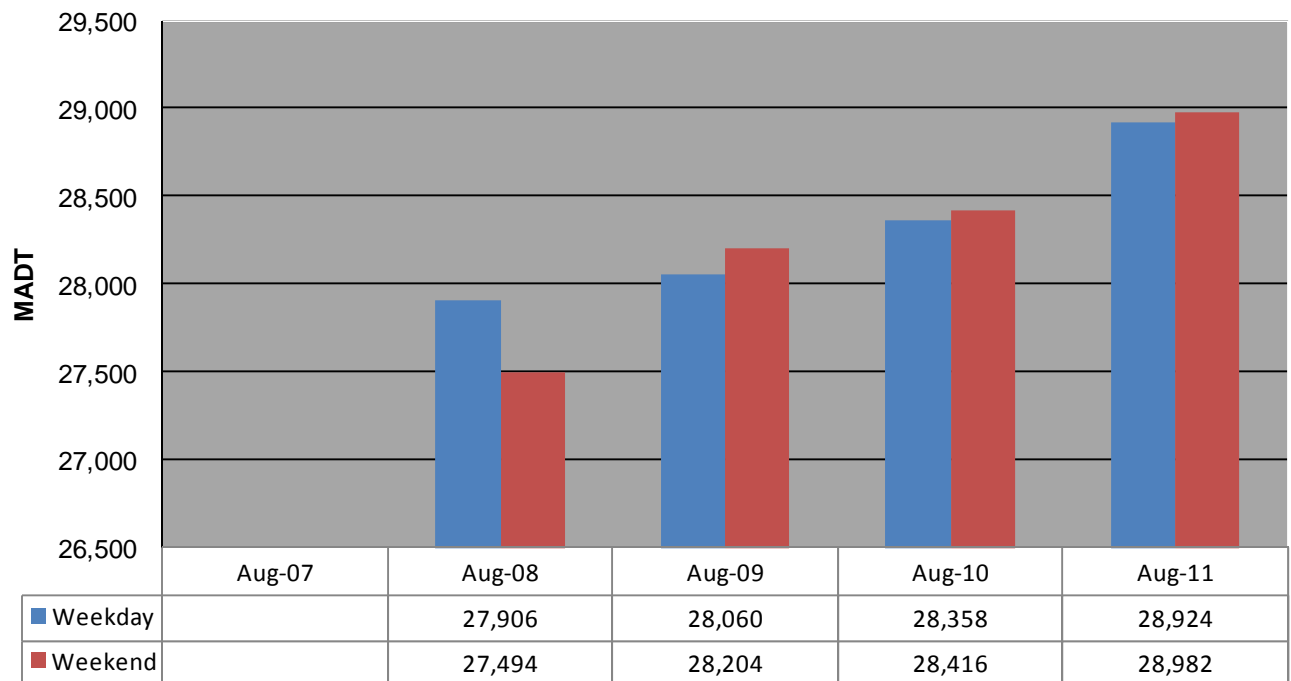


Note: No data for 2007... Currently reports data from weigh-in-motion station #32 installed in 2008

Monthly Average Daily Traffic ('07-'11)



Weekday/Weekend Monthly Average Daily Traffic ('07-'11)



Note: 'Weekday' defined as Monday-Friday, 'Weekend' defined as Saturday-Sunday