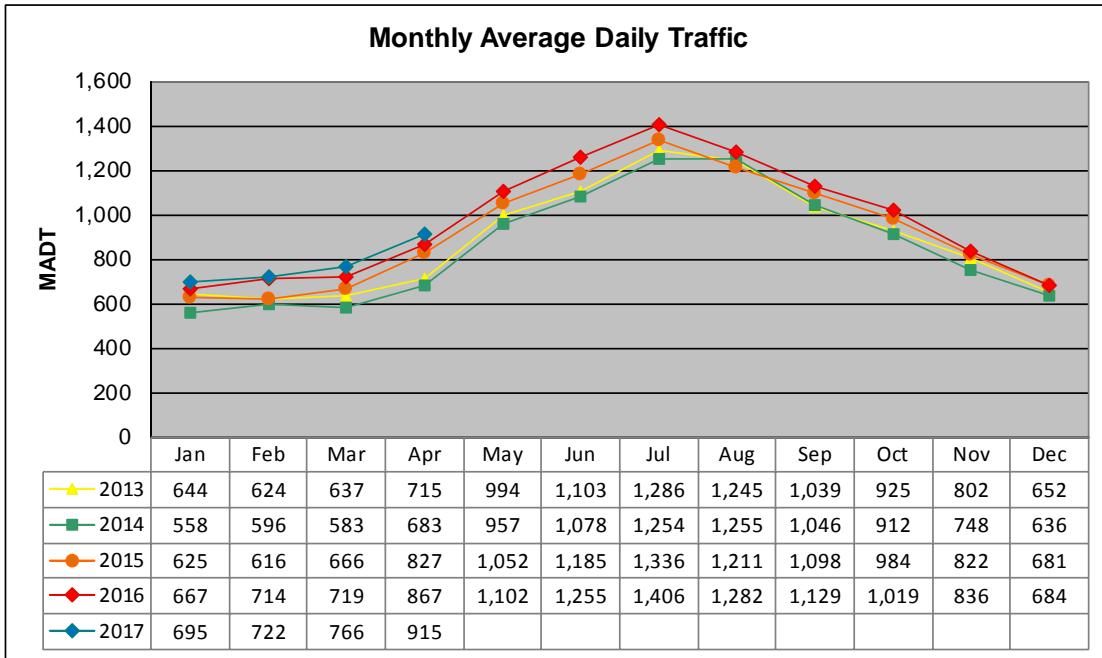


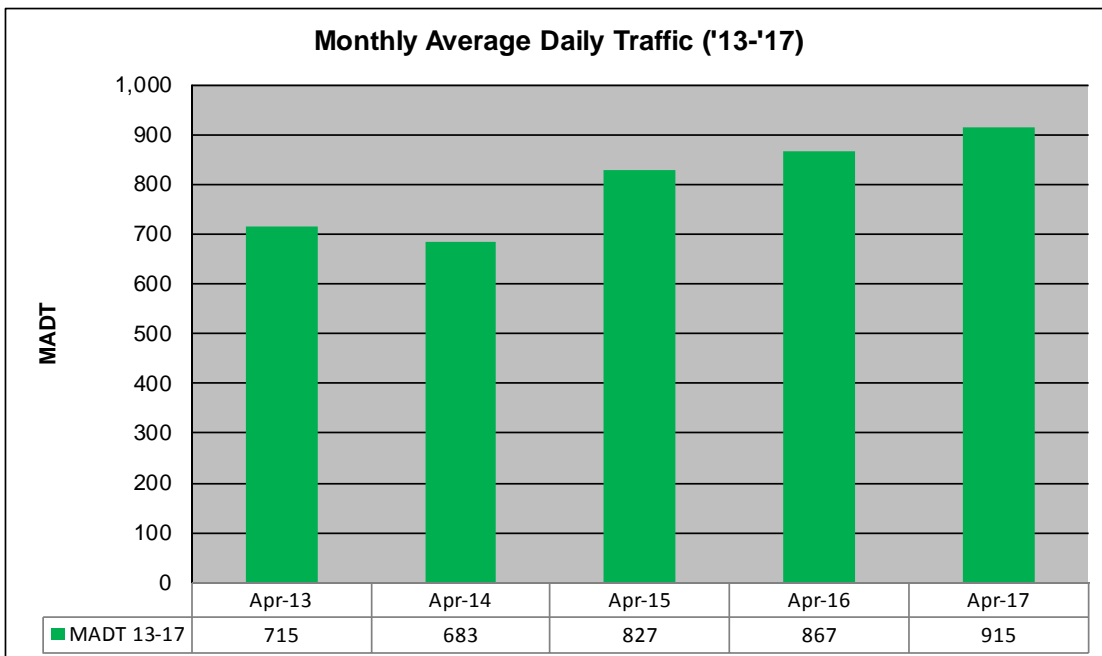
MONTHLY REPORT, STATION NO. 44 (WIM)

APRIL 2017

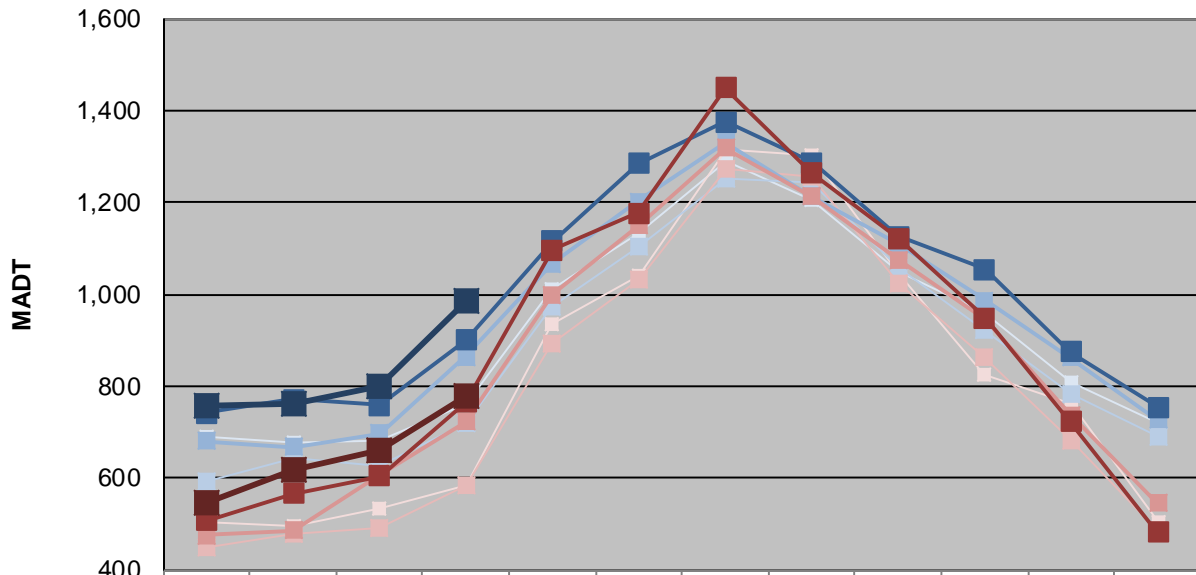
Station Measurement: VOLUME/SPEED/CLASS/WEIGHT		
Route: CSAH 1	Route Direction: E/W	Lanes: 2
County: Crow Wing	Closest City: Manhattan Beach	
Functional Class: Rural Minor Arterial		
Location: W OF CR134, W OF MANHATTAN BEACH		
Ref Post: 008+00.100	True Mile: 8.1	Sequence No. 9819
Volume: 27,459		MADT: 915
Weekday (M-F) MADT: 984		Weekend (Sa-Su) MADT: 778



Note: Volume data reported as ATR 55 during 2013



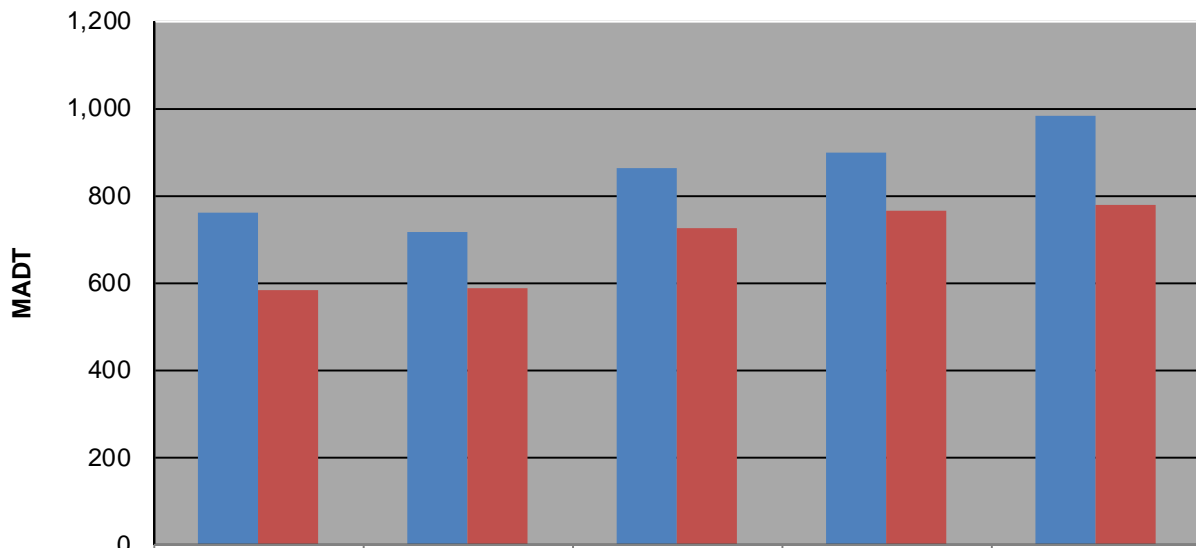
Weekday (WD)/Weekend (WE) Monthly Average Daily Traffic



	Jan	Feb	Mar	Apr	May	Jun	Jul	Aug	Sep	Oct	Nov	Dec
'13 WD	692	676	682	762	1,010	1,134	1,288	1,204	1,048	962	810	722
'13 WE	504	496	536	584	934	1,042	1,314	1,304	1,044	826	764	504
'14 WD	592	644	628	718	974	1,106	1,250	1,244	1,058	922	782	690
'14 WE	450	478	490	586	894	1,032	1,274	1,256	1,026	864	680	484
'15 WD	680	668	698	864	1,068	1,202	1,332	1,214	1,110	988	862	728
'15 WE	476	486	610	724	1,000	1,150	1,318	1,212	1,076	946	738	546
'16 WD	742	772	760	900	1,116	1,284	1,376	1,286	1,126	1,054	876	754
'16 WE	508	568	606	766	1,096	1,178	1,450	1,264	1,122	950	724	482
'17 WD	760	764	800	984								
'17 WE	546	618	660	778								

Note: 'Weekday' defined as Monday-Friday, 'Weekend' defined as Saturday-Sunday

Weekday/Weekend Monthly Average Daily Traffic ('13-'17)



	Apr-13	Apr-14	Apr-15	Apr-16	Apr-17
Weekday	762	718	864	900	984
Weekend	584	586	724	766	778