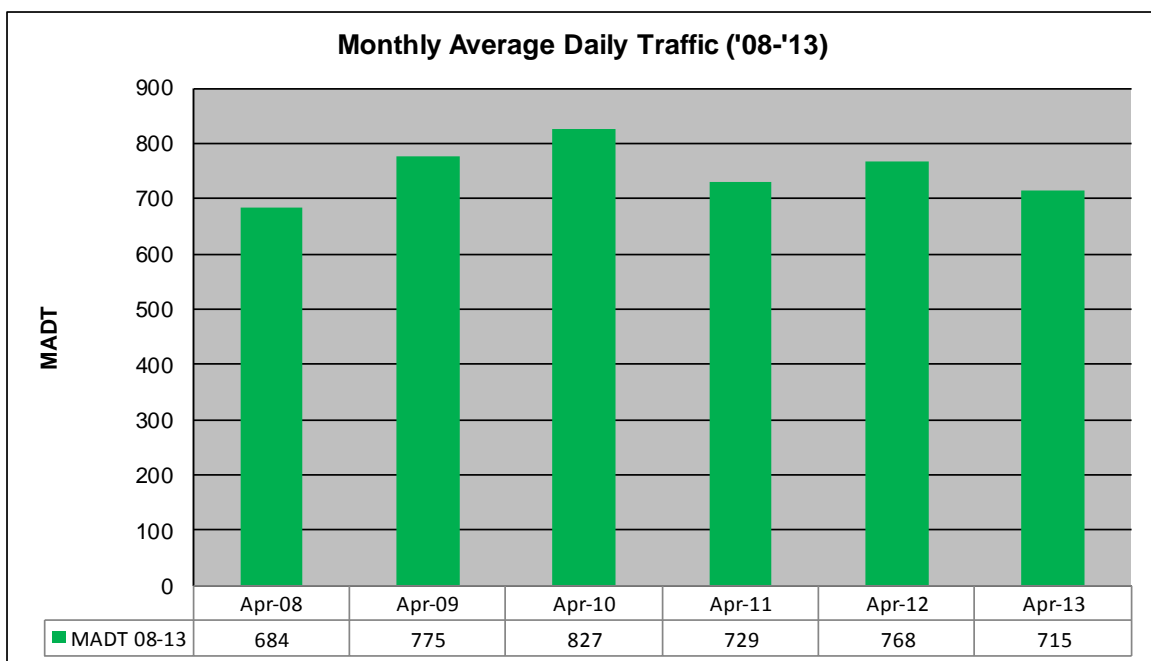
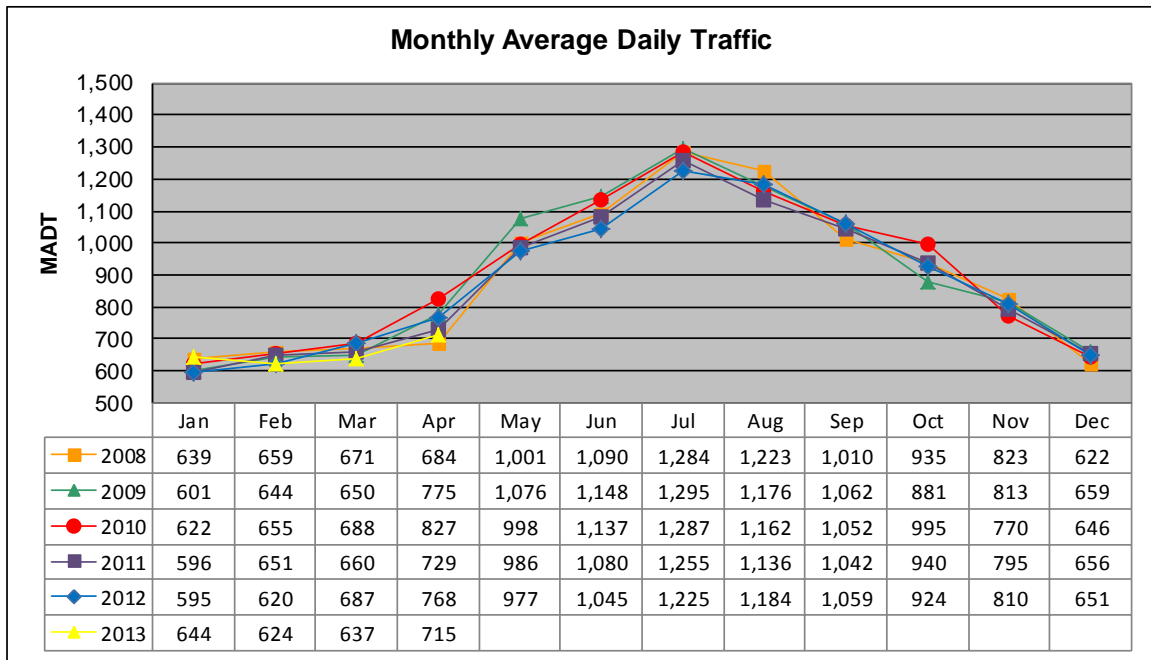


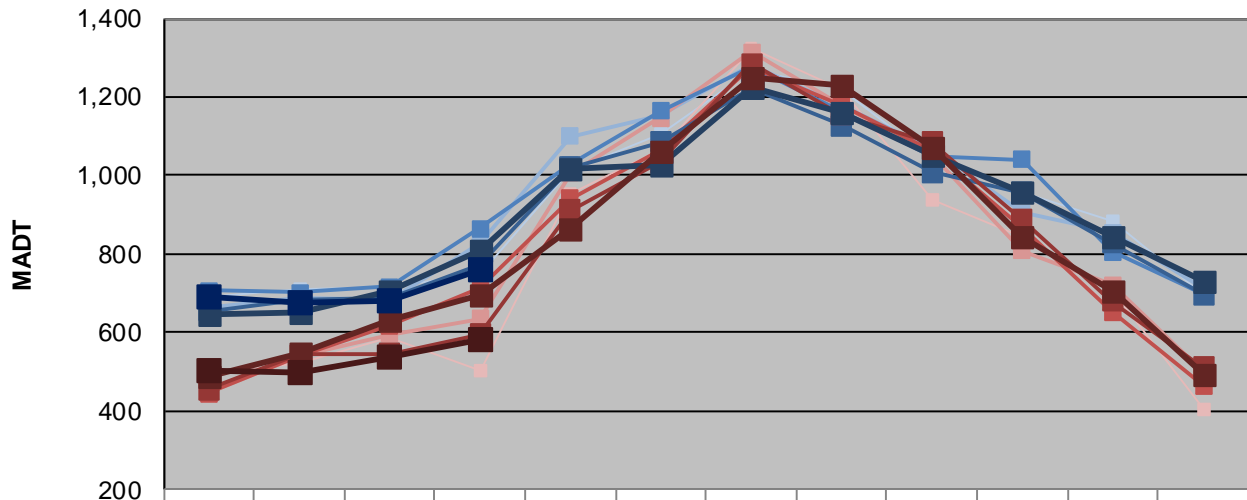
# MONTHLY REPORT, STATION NO. 55 (ATR)

## APRIL 2013

Station Measurement: VOLUME/SPEED/CLASS		
Route: CSAH 1	Route Direction: E/W	Lanes: 2
County: Crow Wing		Closest City: Manhattan Beach
Functional Class: Rural Minor Arterial		
Location: W OF CR134, W OF MANHATTAN BEACH		
Ref Post: 008+00.100	True Mile: 8.1	Sequence No. 9819
<b>Volume: 21,460</b>		<b>MADT: 715</b>
<b>Weekday (M-F) MADT: 762</b>		<b>Weekend (Sa-Su) MADT: 584</b>



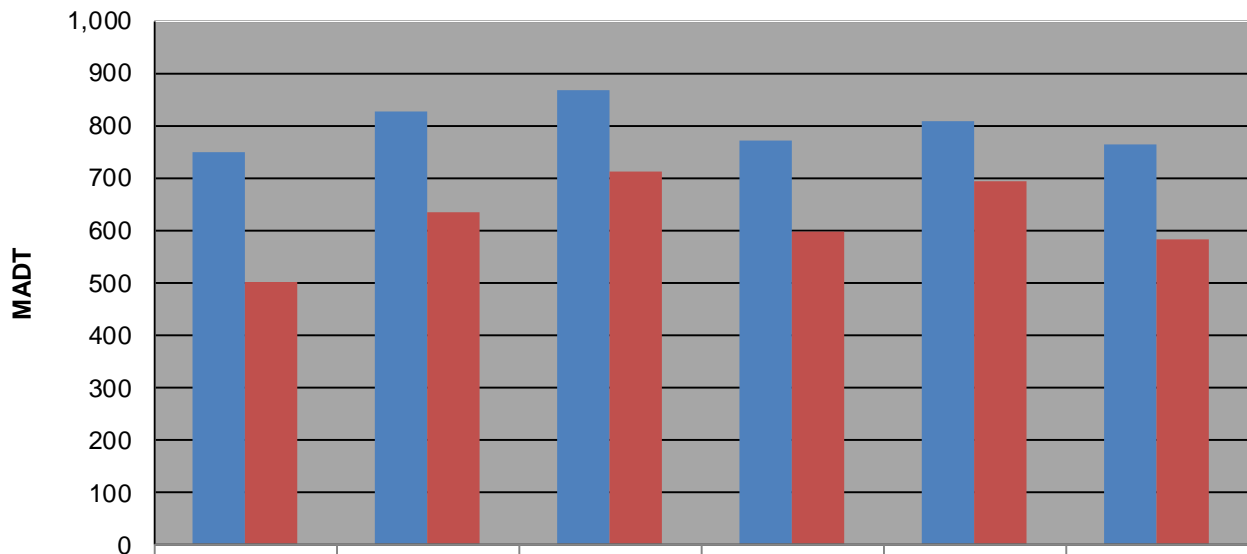
### Weekday (WD)/Weekend (WE) Monthly Average Daily Traffic



	Jan	Feb	Mar	Apr	May	Jun	Jul	Aug	Sep	Oct	Nov	Dec
'08 WD	692	710	716	748	1,014	1,104	1,270	1,218	1,042	960	882	698
'08 WE	494	522	586	502	952	1,068	1,324	1,222	940	846	706	406
'09 WD	662	686	682	828	1,100	1,152	1,282	1,180	1,070	904	856	712
'09 WE	446	542	596	634	1,006	1,146	1,314	1,176	1,054	808	722	500
'10 WD	708	702	716	866	1,028	1,164	1,278	1,162	1,050	1,040	806	698
'10 WE	444	538	618	712	942	1,062	1,276	1,180	1,066	866	652	464
'11 WD	654	682	690	770	1,020	1,086	1,222	1,128	1,008	956	828	698
'11 WE	454	544	546	596	912	1,032	1,286	1,154	1,084	888	680	512
'12 WD	644	652	704	808	1,016	1,026	1,224	1,162	1,054	960	844	730
'12 WE	488	548	630	694	864	1,062	1,252	1,228	1,070	842	708	492
'13 WD	692	676	682	762								
'13 WE	504	496	536	584								

Note: 'Weekday' defined as Monday-Friday, 'Weekend' defined as Saturday-Sunday

### Weekday/Weekend Monthly Average Daily Traffic ('08-'13)



	Apr-08	Apr-09	Apr-10	Apr-11	Apr-12	Apr-13
Weekday	748	828	866	770	808	762
Weekend	502	634	712	596	694	584