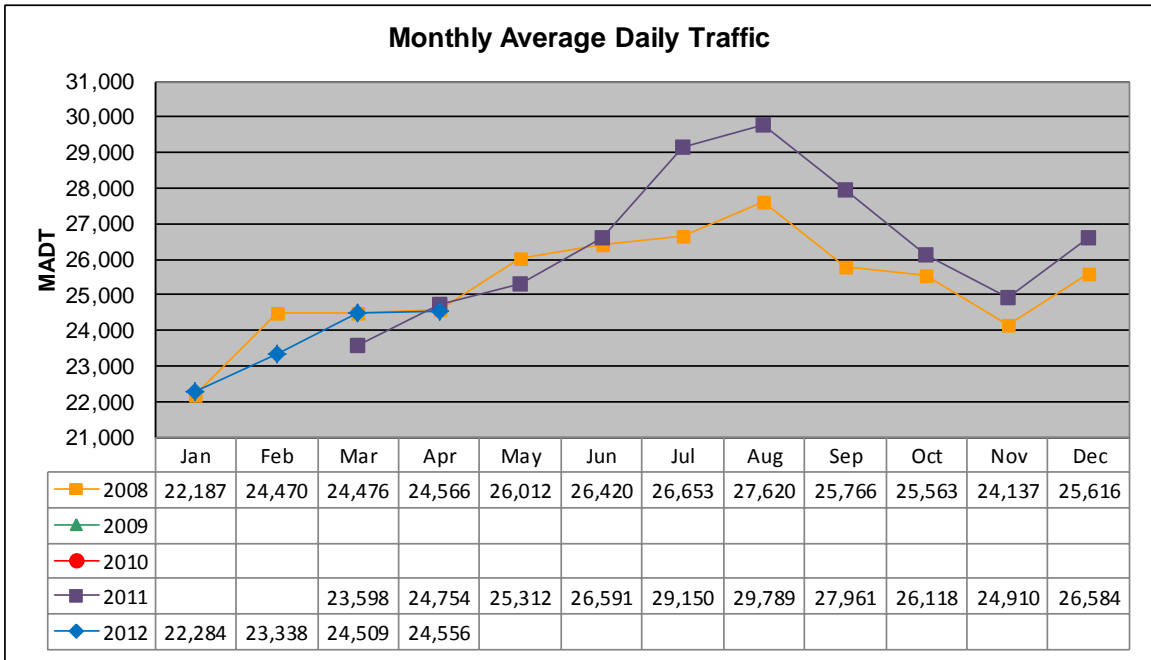


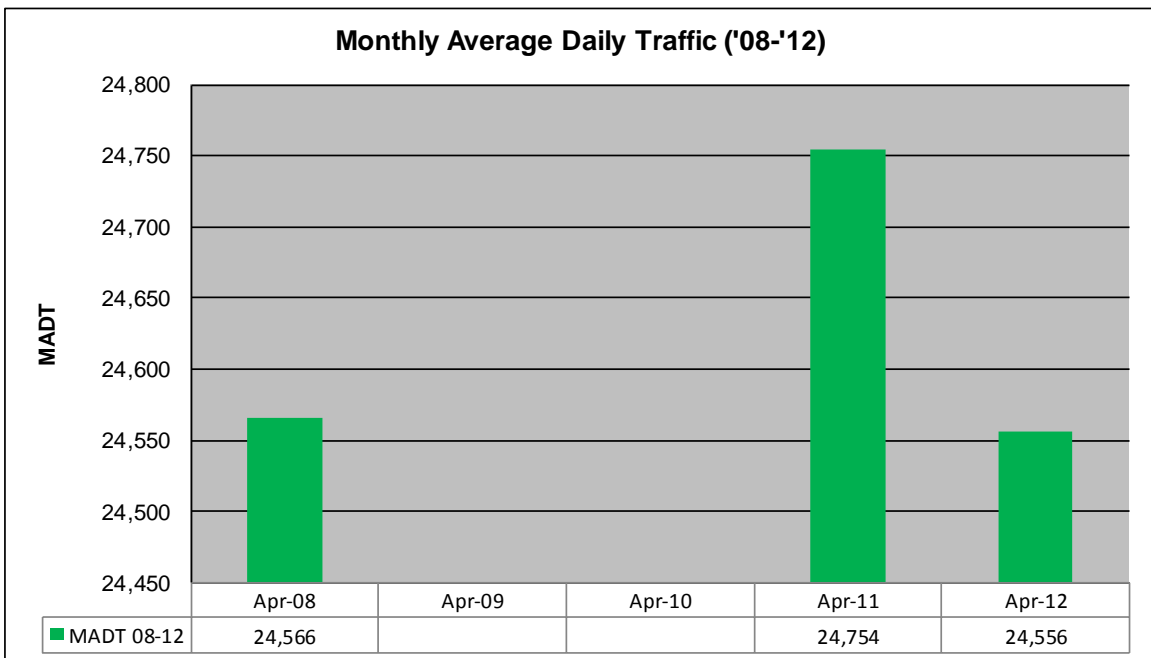
MONTHLY REPORT, STATION NO. 110 (ATR)

APRIL 2012

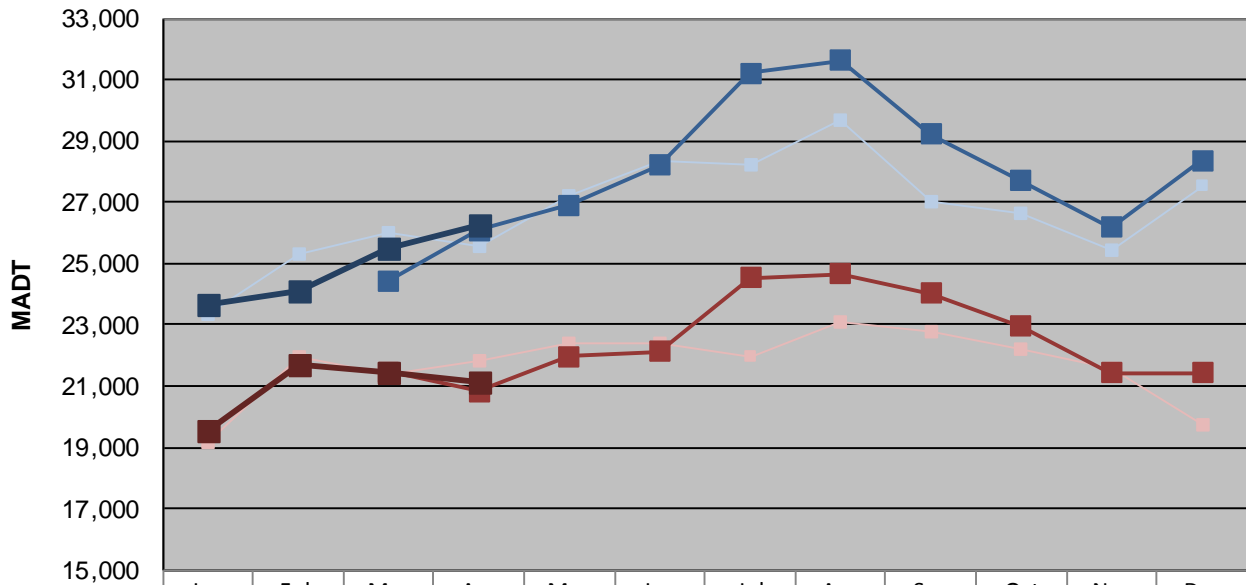
| | | |
|--|----------------------|-------------------------------------|
| Station Measurement: VOLUME | | |
| Route: TH 53 | Route Direction: N/S | Lanes: 4 |
| County: St Louis | Closest City: Duluth | |
| Functional Class: Urban Other Principal Arterial | | |
| Location: SE OF CSAH6 (MAPLE GROVE RD) IN DULUTH | | |
| Ref Post: 005+00.000 | True Mile: 6.129 | Sequence No. 9827 |
| Volume: 736,667 | | MADT: 24,556 |
| Weekday (M-F) MADT: 26,276 | | Weekend (Sa-Su) MADT: 21,136 |



Note: No data January 2009 to February 2011 due to sensors destroyed by construction



Weekday (WD)/Weekend (WE) Monthly Average Daily Traffic



| | Jan | Feb | Mar | Apr | May | Jun | Jul | Aug | Sep | Oct | Nov | Dec |
|--------|--------|--------|--------|--------|--------|--------|--------|--------|--------|--------|--------|--------|
| '08 WD | 23,372 | 25,298 | 26,014 | 25,540 | 27,192 | 28,360 | 28,236 | 29,678 | 27,016 | 26,626 | 25,430 | 27,556 |
| '08 WE | 19,146 | 21,936 | 21,380 | 21,834 | 22,418 | 22,382 | 21,972 | 23,116 | 22,774 | 22,176 | 21,550 | 19,710 |
| '09 WD | | | | | | | | | | | | |
| '09 WE | | | | | | | | | | | | |
| '10 WD | | | | | | | | | | | | |
| '10 WE | | | | | | | | | | | | |
| '11 WD | | | 24,442 | 26,078 | 26,914 | 28,220 | 31,214 | 31,618 | 29,224 | 27,690 | 26,170 | 28,352 |
| '11 WE | | | 21,462 | 20,822 | 21,980 | 22,136 | 24,544 | 24,660 | 24,016 | 22,956 | 21,422 | 21,420 |
| '12 WD | 23,632 | 24,120 | 25,494 | 26,276 | | | | | | | | |
| '12 WE | 19,536 | 21,706 | 21,474 | 21,136 | | | | | | | | |

Note: 'Weekday' defined as Monday-Friday, 'Weekend' defined as Saturday-Sunday

Weekday/Weekend Monthly Average Daily Traffic ('08-'12)



| | Apr-08 | Apr-09 | Apr-10 | Apr-11 | Apr-12 |
|---------|--------|--------|--------|--------|--------|
| Weekday | 25,540 | | | 26,078 | 26,276 |
| Weekend | 21,834 | | | 20,822 | 21,136 |