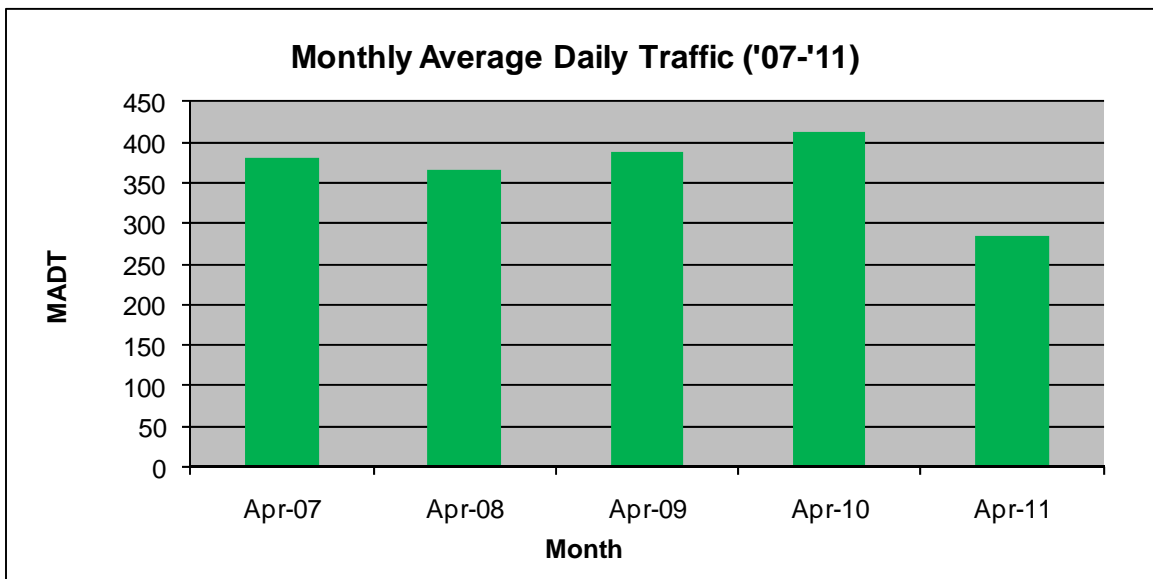
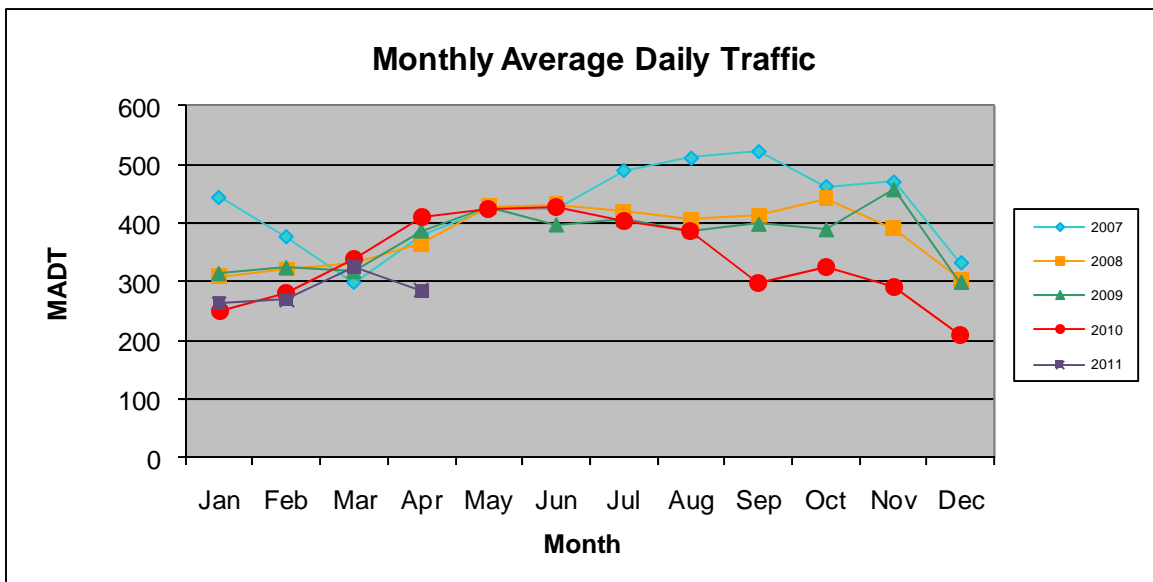
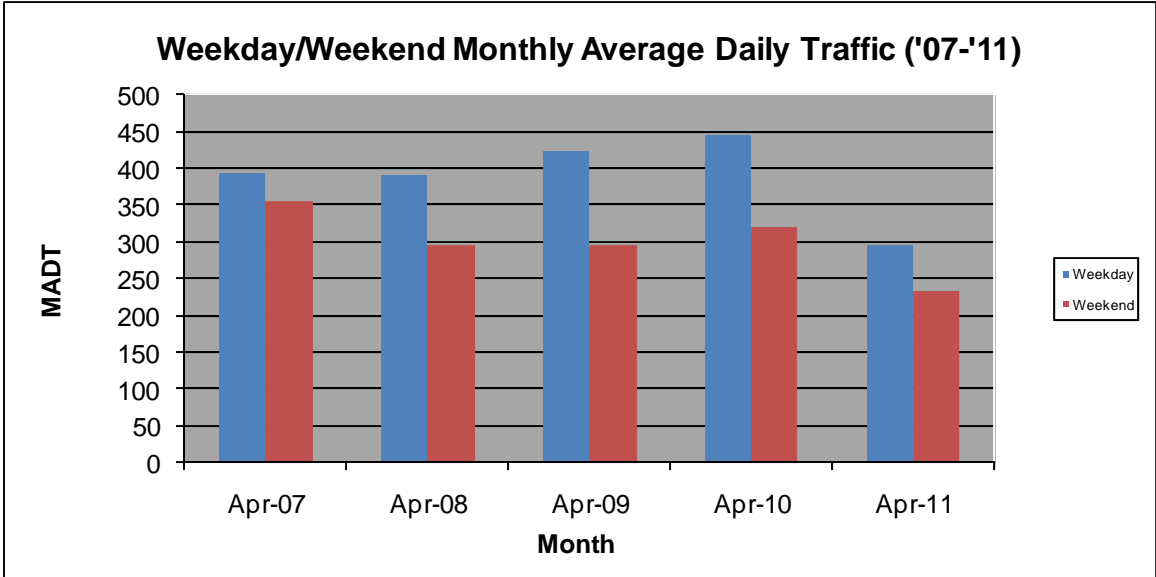


MONTHLY REPORT, STATION NO. 56 (ATR)

APRIL 2011

Station Measurement: VOLUME/SPEED/CLASS		
Route: CSAH 5	Route Direction: N/S	Lanes: 2
County: Cottonwood	Closest City: Storden	
Location: .4 MI N OF CR53, N OF STORDEN		
Ref Post: 015+00.500	True Mile: 15.5	Sequence No. 9820
Volume: 8,558		MADT: 285
Weekday MADT: 296		Weekend MADT: 234





Note: 'Weekday' defined as Monday-Friday, 'Weekend' defined as Saturday-Sunday