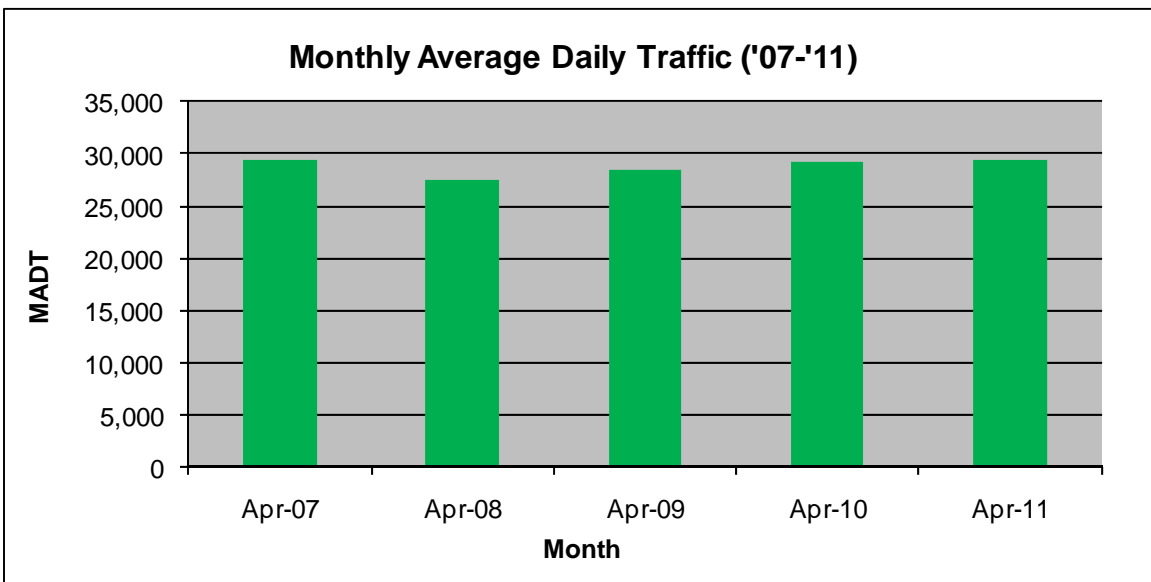
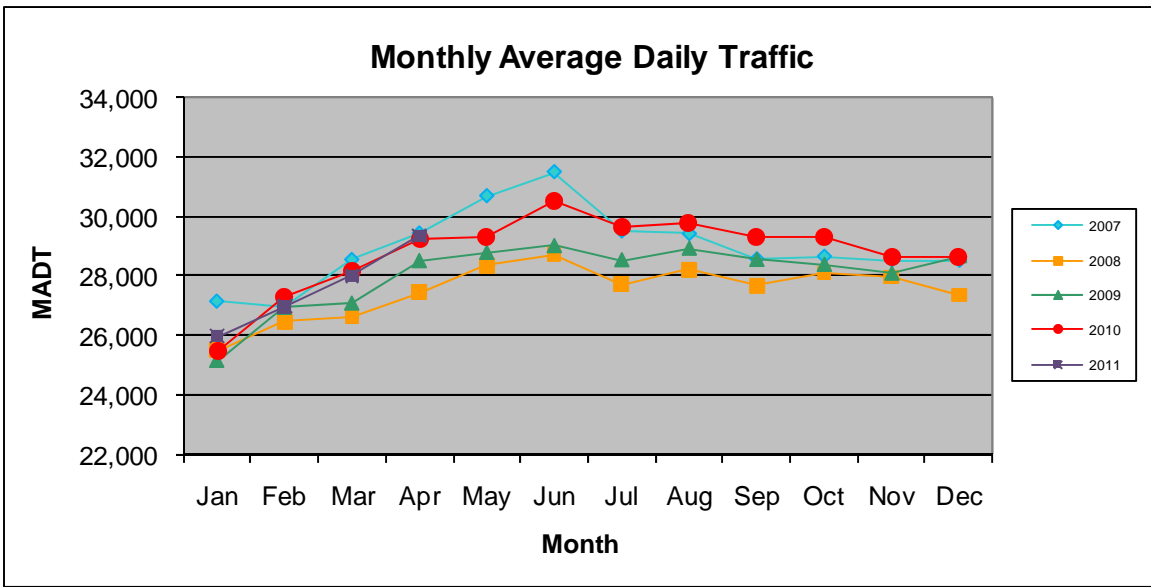
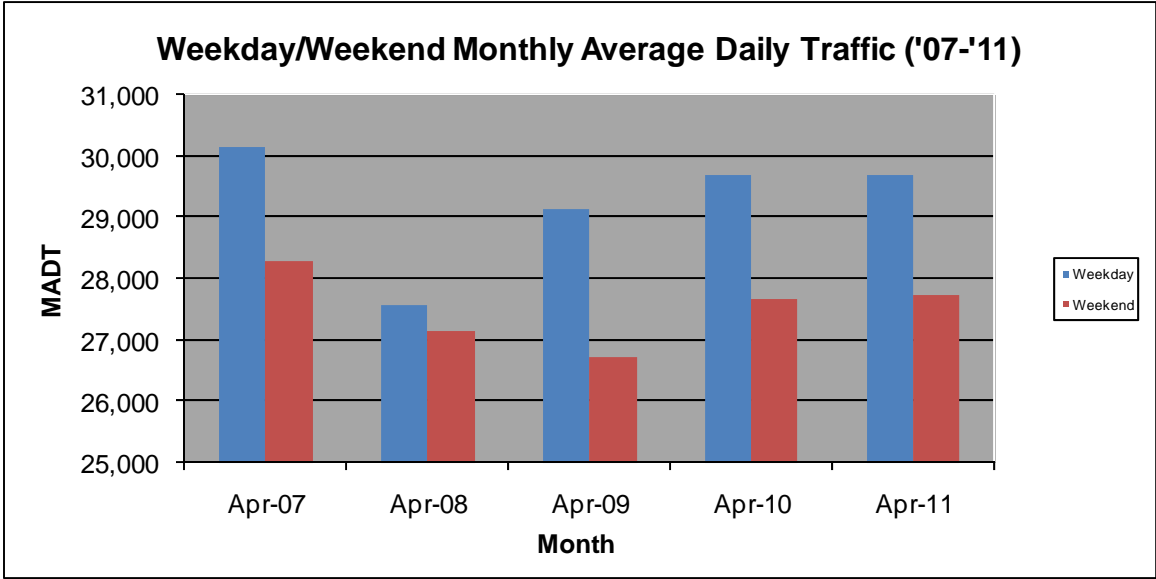


# MONTHLY REPORT, STATION NO. 420 (ATR)

## APRIL 2011

Station Measurement: VOLUME		
Route: CSAH 42	Route Direction: E/W	Lanes: 6
County: Dakota	Closest City: Burnsville	
Location: W OF MSAS101 (PORTLAND AVE) IN BURNSVILLE		
Ref Post: 003+00.070	True Mile: 3.07	Sequence No. 9892
<b>Volume: 880,273</b>		<b>MADT: 29,342</b>
<b>Weekday MADT: 29,686</b>		<b>Weekend MADT: 27,720</b>





Note: 'Weekday' defined as Monday-Friday, 'Weekend' defined as Saturday-Sunday