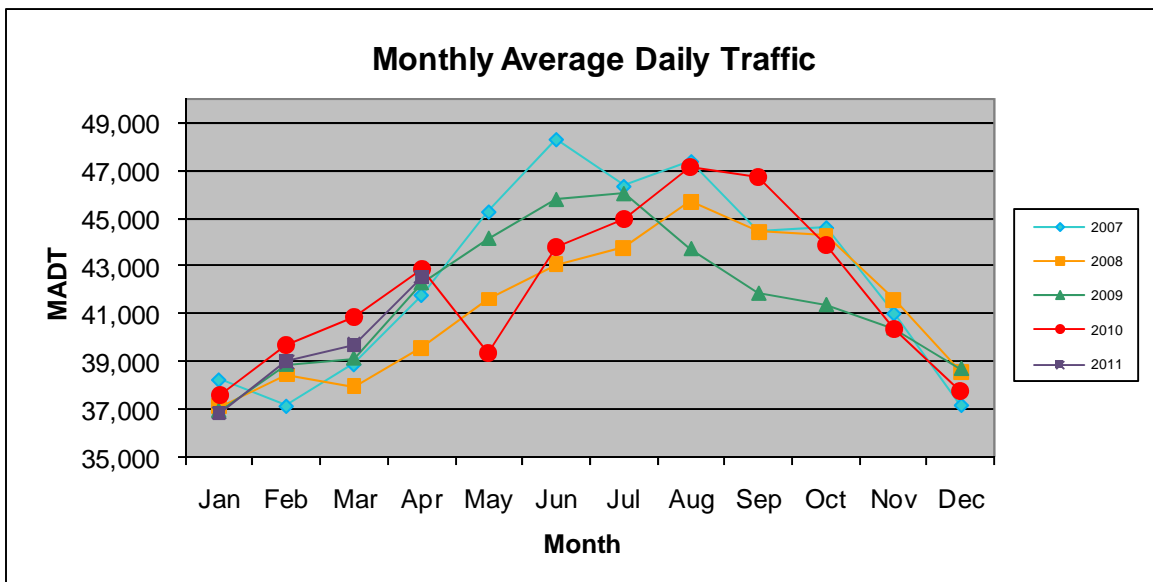


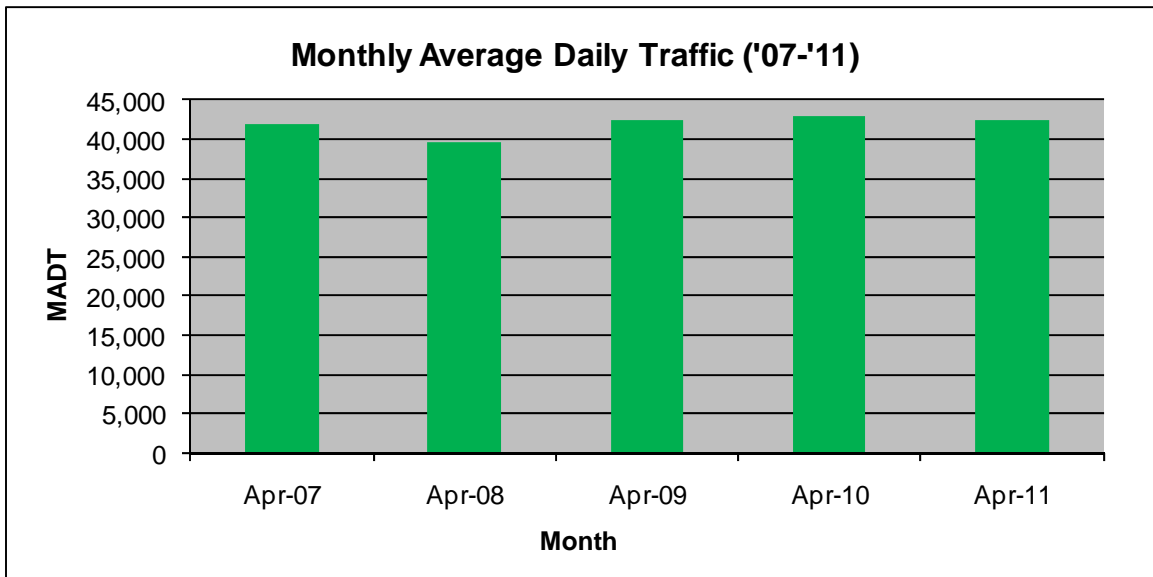
# MONTHLY REPORT, STATION NO. 335 (ATR)

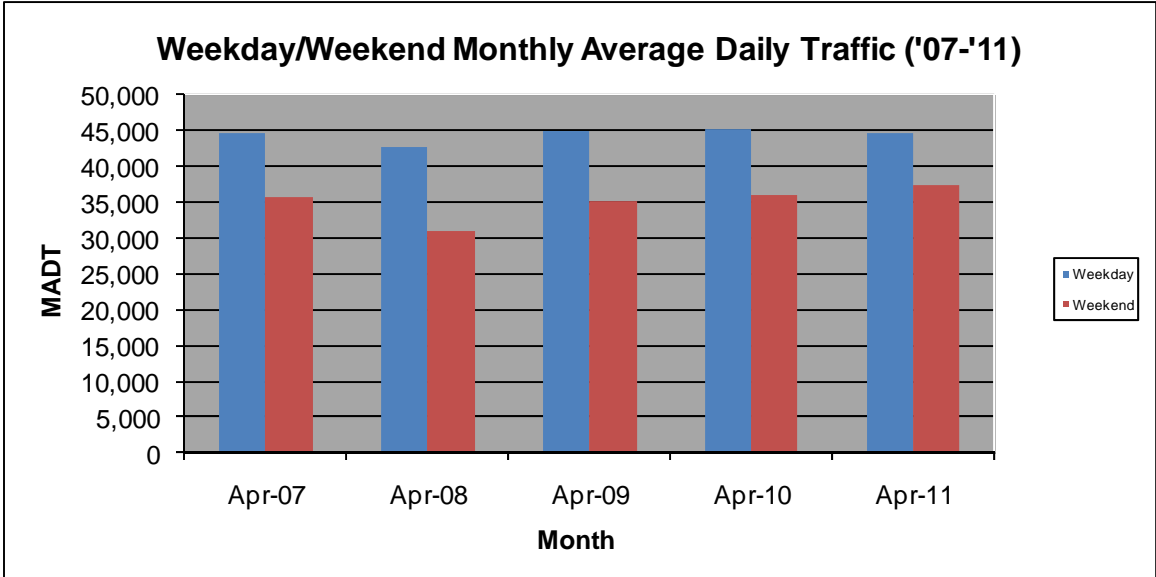
## APRIL 2011

Station Measurement: VOLUME/SPEED/CLASS		
Route: I-35W	Route Direction: N/S	Lanes: 4
County: Anoka	Closest City: Blaine	
Location: W OF CR53 (SUNSET AVE NE) IN BLAINE		
Ref Post: 033+00.752	True Mile: 33.787	Sequence No. 9853
<b>Volume: 1,275,832</b>		<b>MADT: 42,528</b>
<b>Weekday MADT: 44,598</b>		<b>Weekend MADT: 37,364</b>



Note: Decrease in traffic 2008-2009 due to I-35W bridge collapse and construction ... Decrease in traffic May to July 2010 due to construction on I-35W and TH 62





Note: 'Weekday' defined as Monday-Friday, 'Weekend' defined as Saturday-Sunday