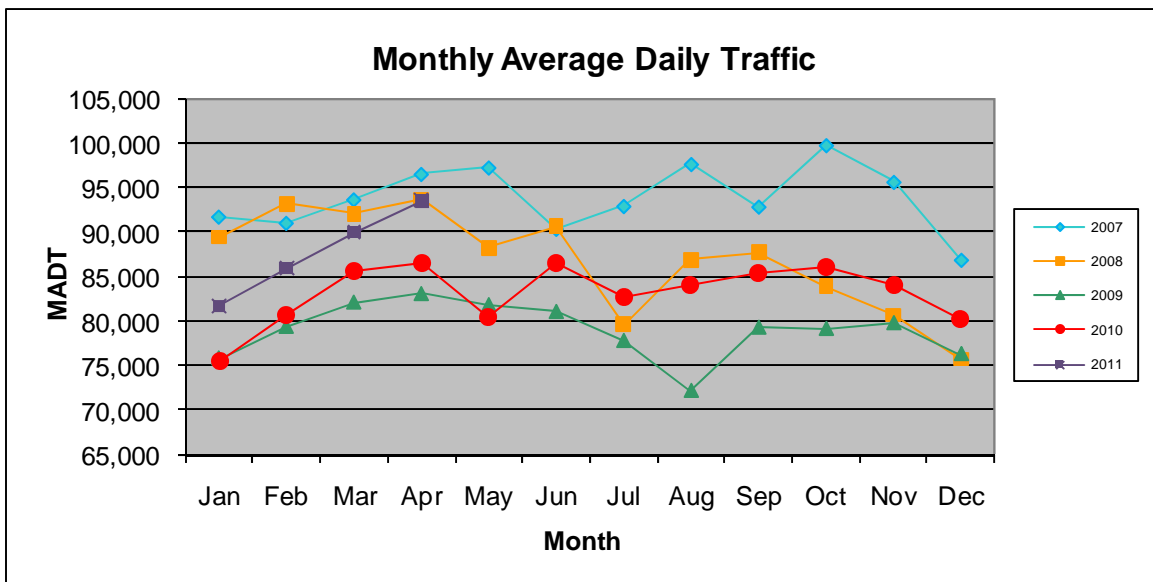


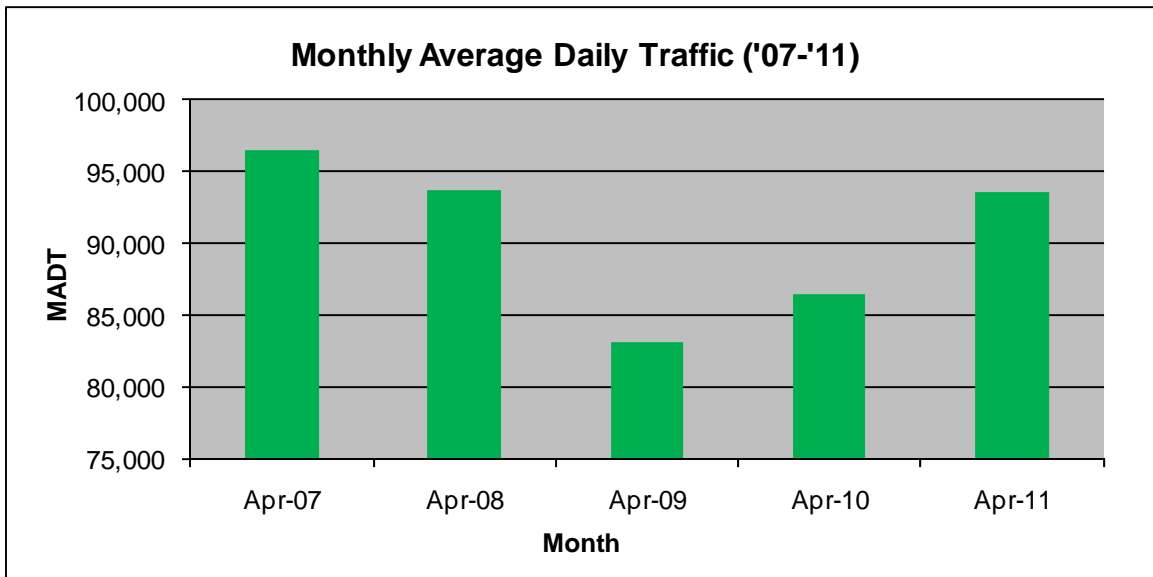
# MONTHLY REPORT, STATION NO. 309 (ATR)

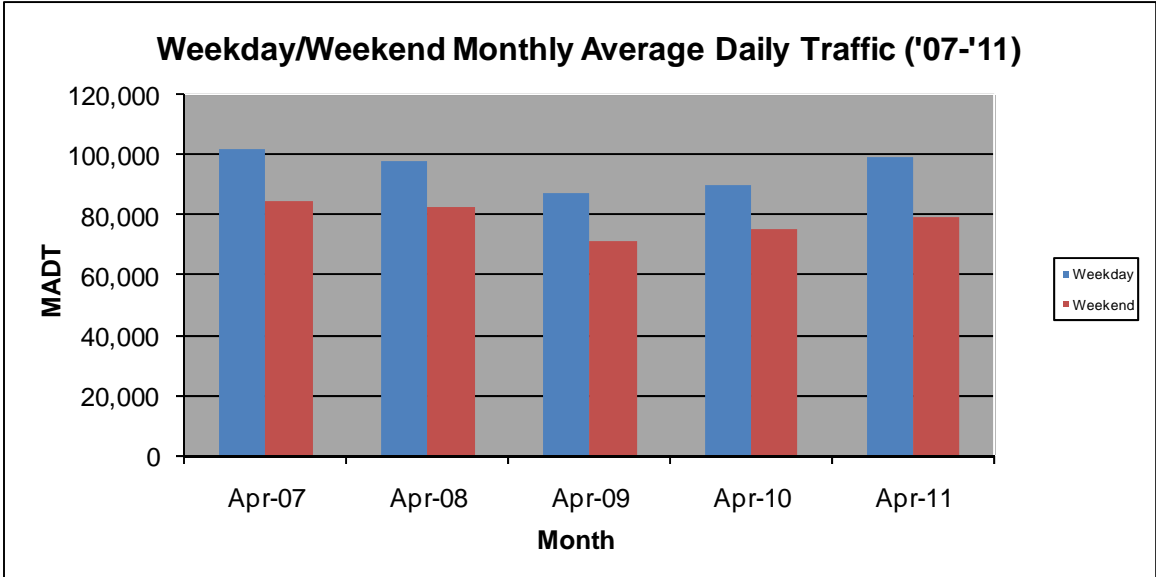
## APRIL 2011

Station Measurement: VOLUME		
Route: TH 65	Route Direction: N/S	Lanes: 6
County: Hennepin		Closest City: Minneapolis
Location: S OF CSAH 5 (E FRANKLIN AVE) IN MINNEAPOLIS		
Ref Post: 000+00.480	True Mile: 0.48	Sequence No. 9838
<b>Volume: 2,806,630</b>		<b>MADT: 93,554</b>
<b>Weekday MADT: 99,192</b>		<b>Weekend MADT: 79,268</b>



Note: Decrease in traffic 2007-2009 due to I-35W bridge collapse and construction on TH 62... Although traffic increased from 2009 to 2010, volumes were lower than expected due to construction on I-35W and TH 62





Note: 'Weekday' defined as Monday-Friday, 'Weekend' defined as Saturday-Sunday