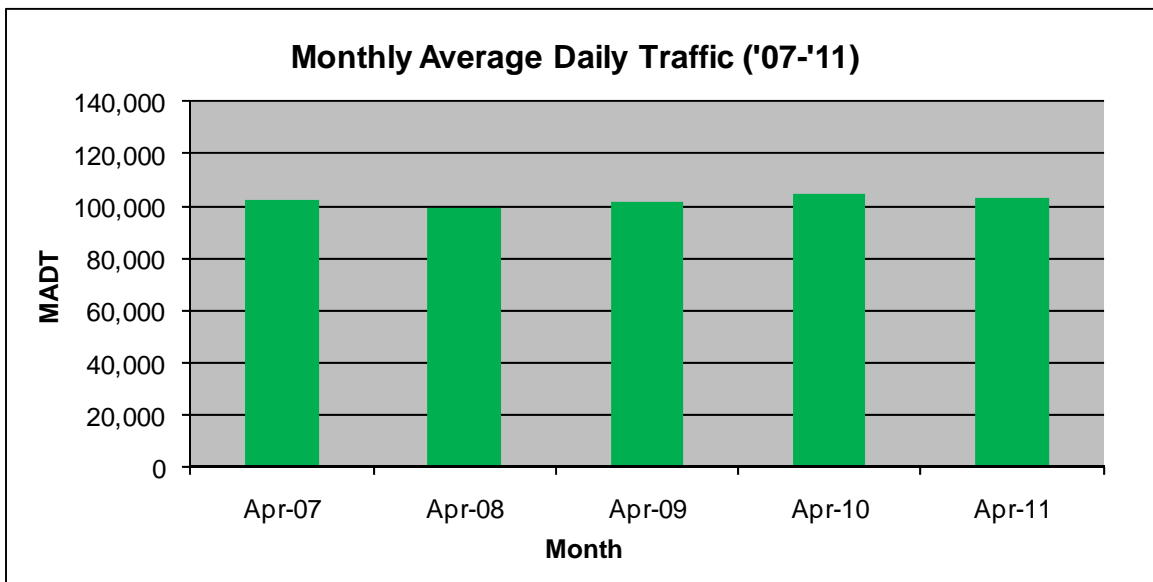
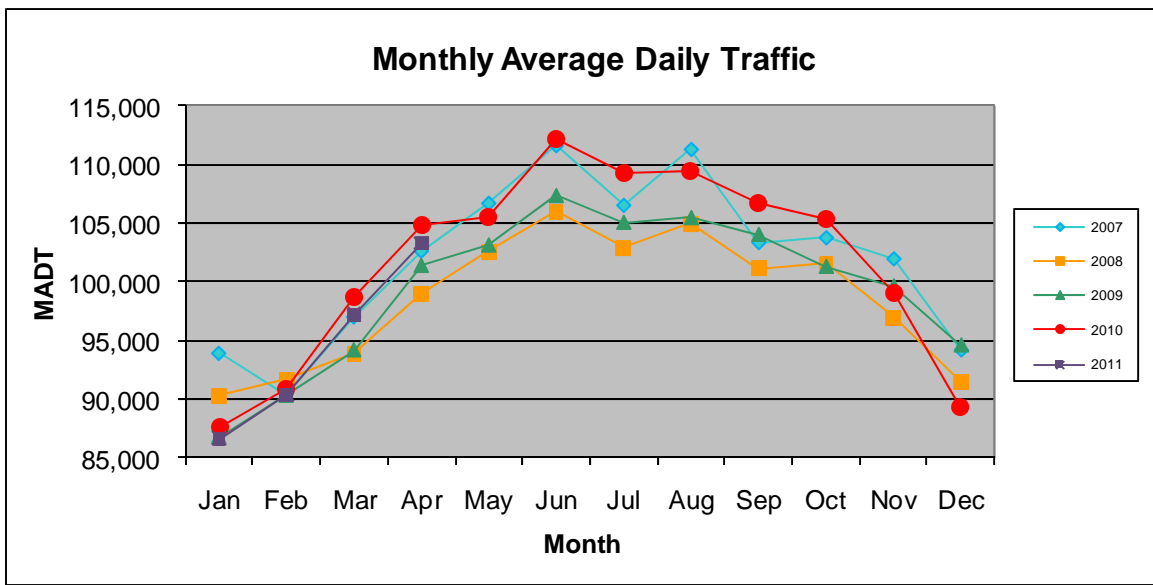
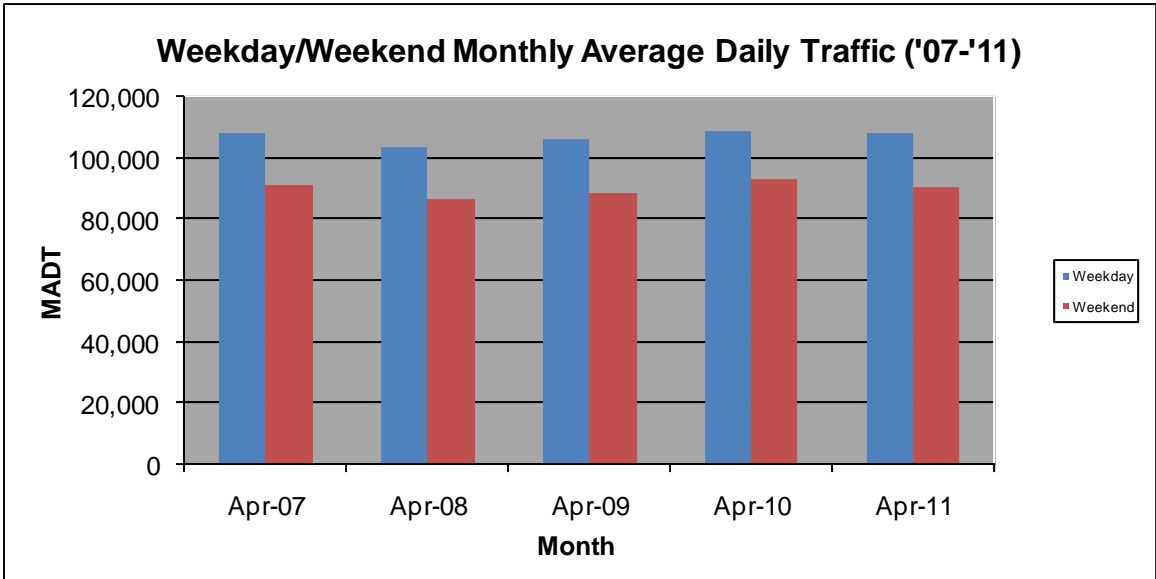


MONTHLY REPORT, STATION NO. 305 (ATR)

APRIL 2011

Station Measurement: VOLUME		
Route: I-35	Route Direction: N/S	Lanes: 6
County: Dakota	Closest City: Burnsville	
Location: S OF MSAS101 (CRYSTAL LAKE RD W) IN BURNSVILLE		
Ref Post: 087+00.070	True Mile: 87.071	Sequence No. 6786
Volume: 3,098,586		MADT: 103,286
Weekday MADT: 108,070		Weekend MADT: 90,664





Note: 'Weekday' defined as Monday-Friday, 'Weekend' defined as Saturday-Sunday