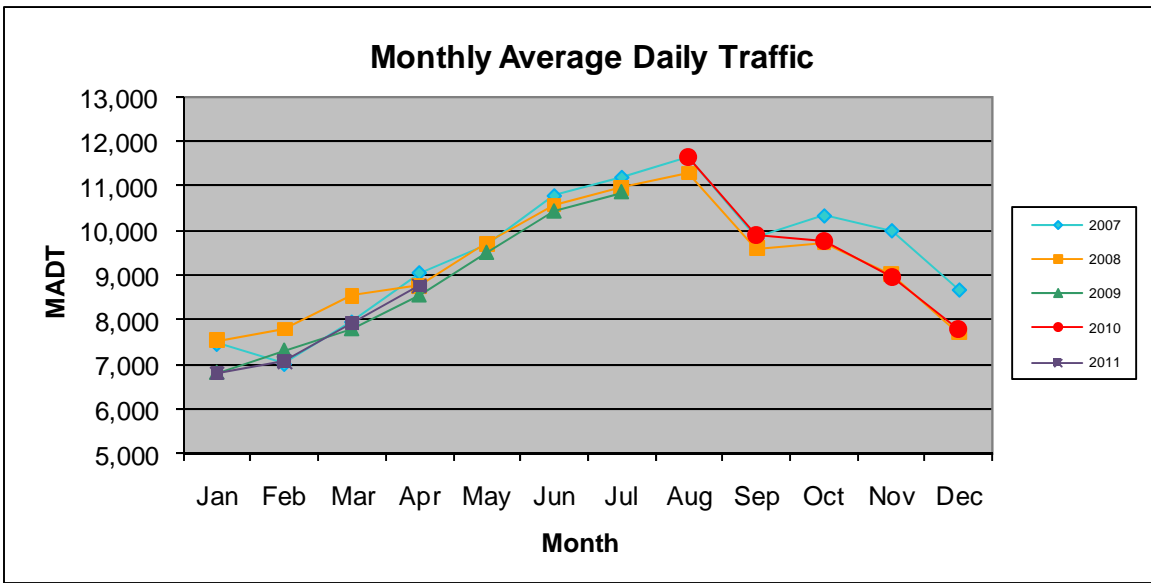


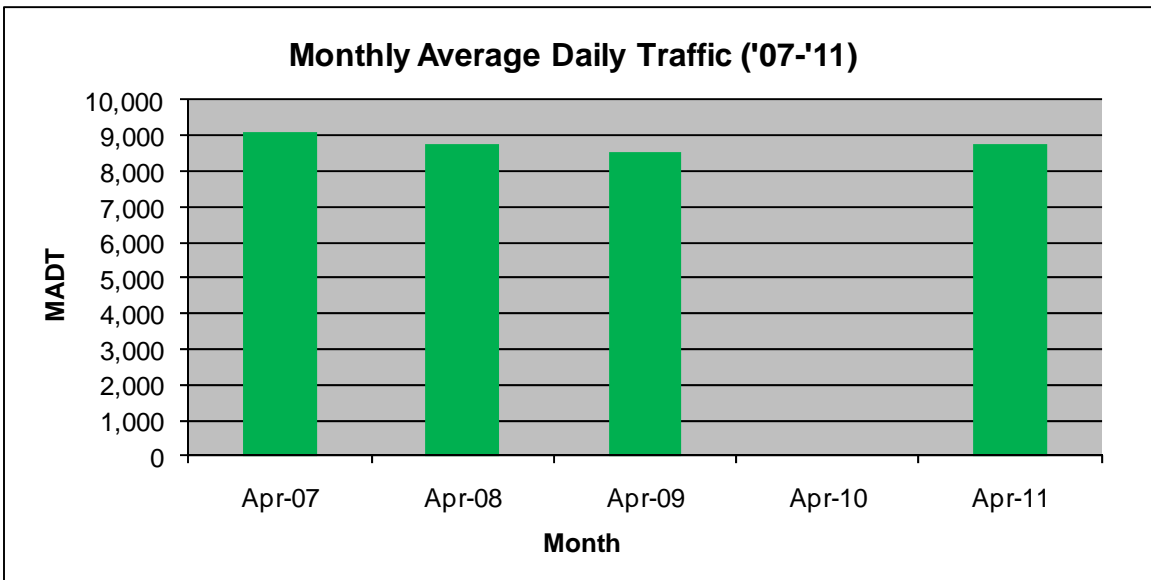
MONTHLY REPORT, STATION NO. 227 (ATR)

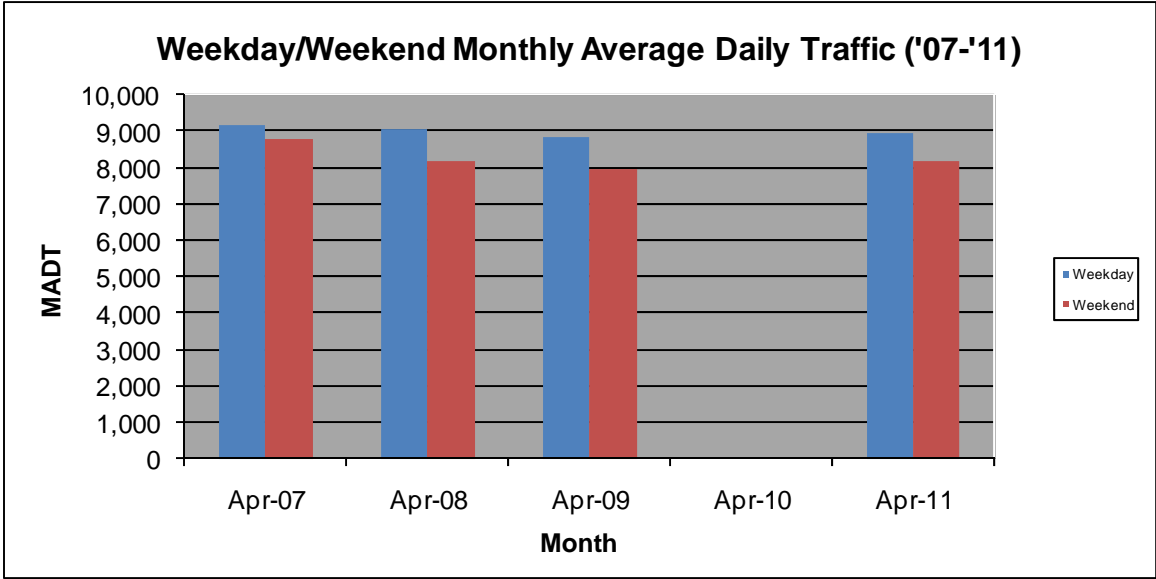
APRIL 2011

| | | |
|---|--------------------------|----------------------------|
| Station Measurement: VOLUME/SPEED/CLASS | | |
| Route: I-90 | Route Direction: E/W | Lanes: 4 |
| County: Freeborn | Closest City: Albert Lea | |
| Location: SW OF TH13, W OF ALBERT LEA | | |
| Ref Post: 153+00.700 | True Mile: 152.36 | Sequence No. 9833 |
| Volume: 262,789 | | MADT: 8,760 |
| Weekday MADT: 8,946 | | Weekend MADT: 8,172 |



Note: No data August 2009 to July 2010 due to sensors destroyed by construction





Note: 'Weekday' defined as Monday-Friday, 'Weekend' defined as Saturday-Sunday