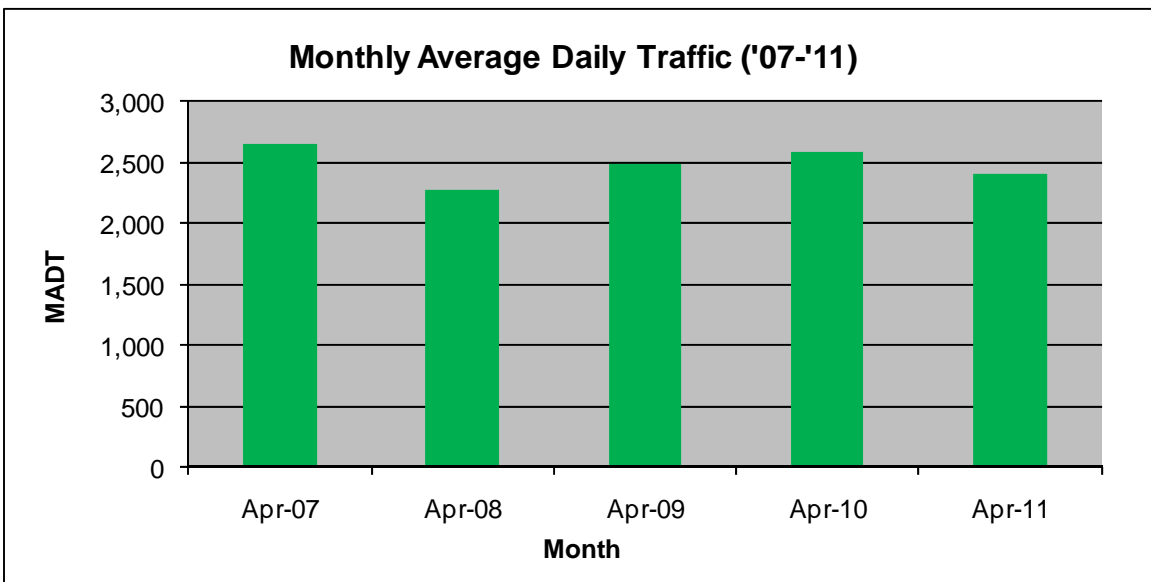
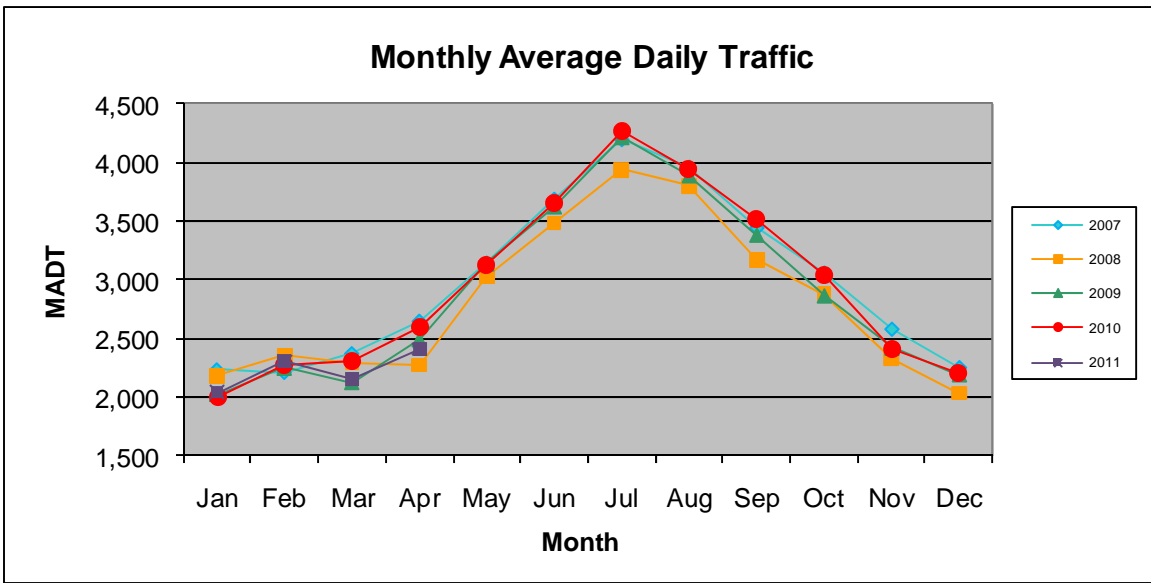
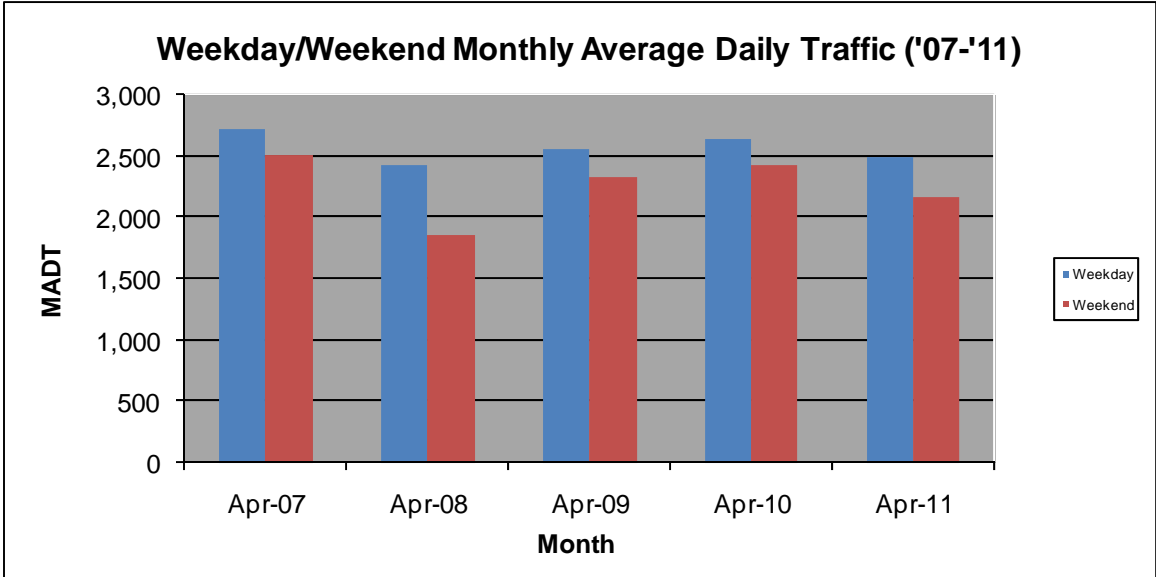


MONTHLY REPORT, STATION NO. 221 (ATR)

APRIL 2011

Station Measurement: VOLUME/SPEED/CLASS		
Route: TH 34	Route Direction: N/S	Lanes: 2
County: Hubbard	Closest City: Nevis	
Location: 1.5 NE OF CSAH2 (BUNYAN TRAILS RD), NE OF NEVIS		
Ref Post: 087+00.730	True Mile: 88.713	Sequence No. 6728
Volume: 72,361		MADT: 2,412
Weekday MADT: 2,484		Weekend MADT: 2,164





Note: 'Weekday' defined as Monday-Friday, 'Weekend' defined as Saturday-Sunday