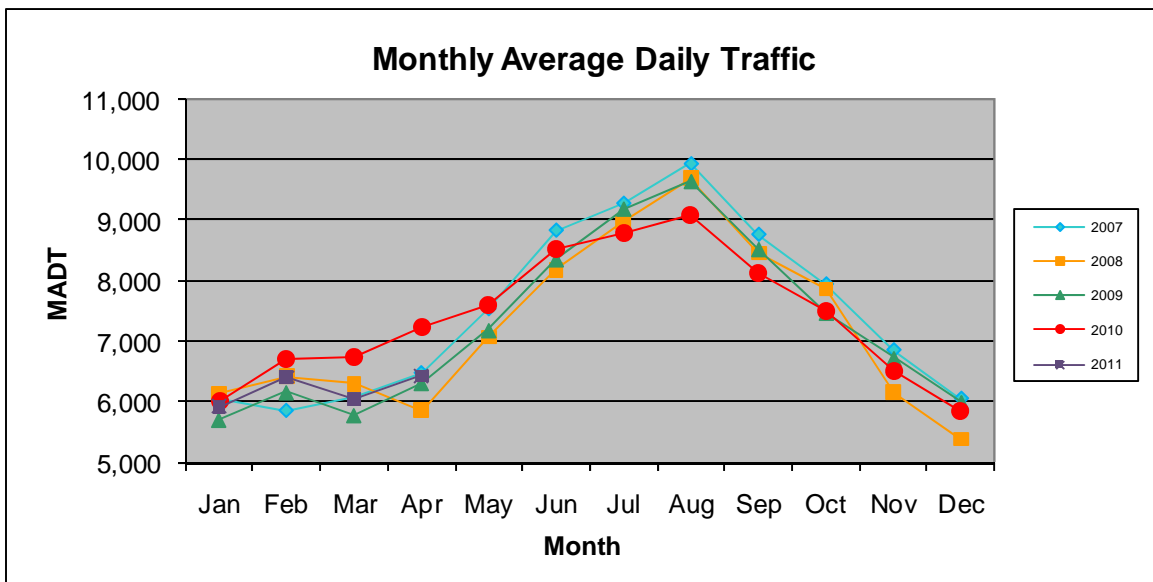


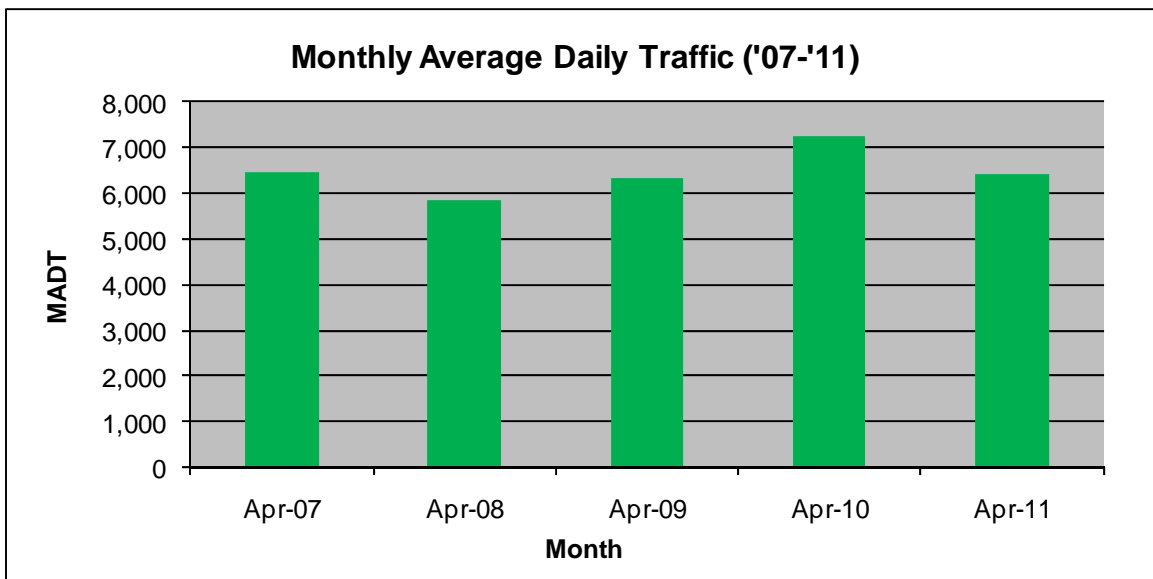
# MONTHLY REPORT, STATION NO. 213 (ATR)

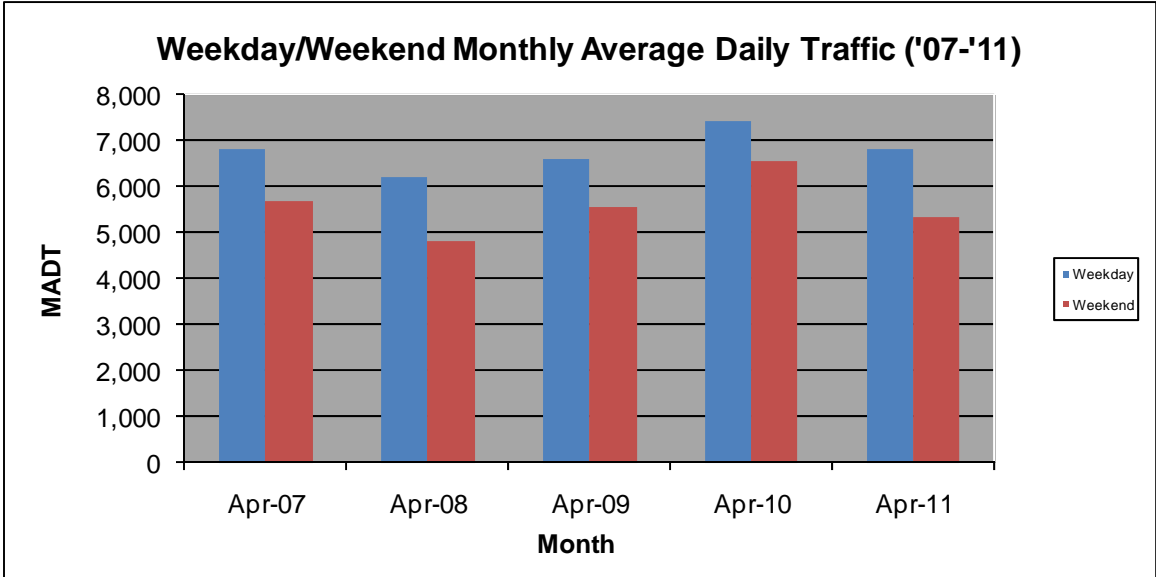
## APRIL 2011

Station Measurement: VOLUME/SPEED/CLASS		
Route: TH 61	Route Direction: N/S	Lanes: 4
County: Lake	Closest City: Two Harbors	
Location: SW OF CSAH25, SW OF TWO HARBORS		
Ref Post: 018+00.140	True Mile: 17.487	Sequence No. 6757
<b>Volume: 192,806</b>		<b>MADT: 6,427</b>
<b>Weekday MADT: 6,816</b>		<b>Weekend MADT: 5,354</b>



Note: Decrease in traffic July/August 2010 due to construction on TH 61





Note: 'Weekday' defined as Monday-Friday, 'Weekend' defined as Saturday-Sunday