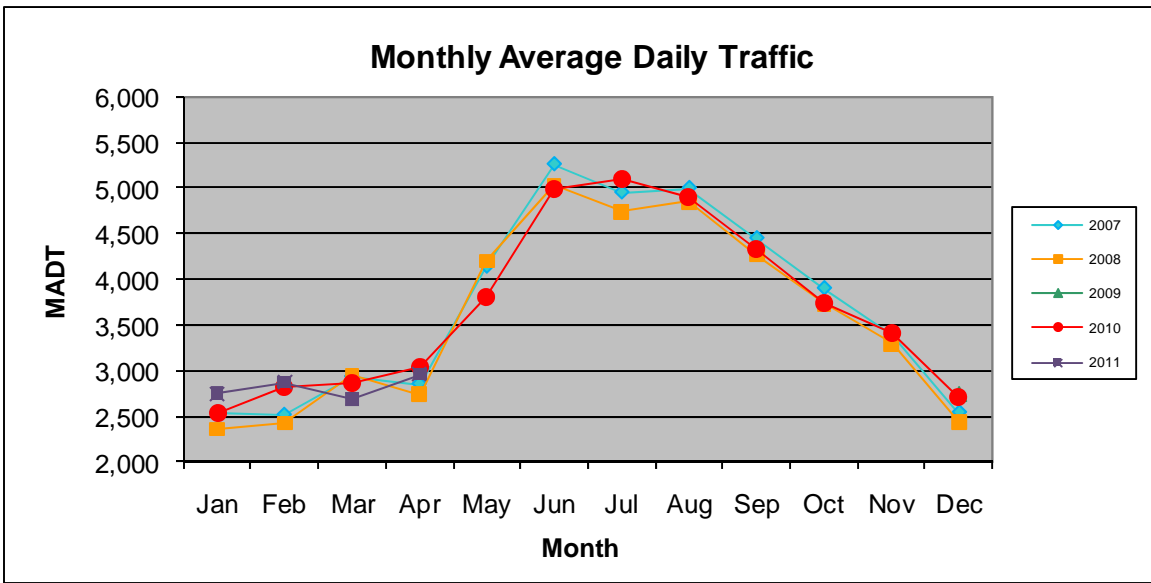


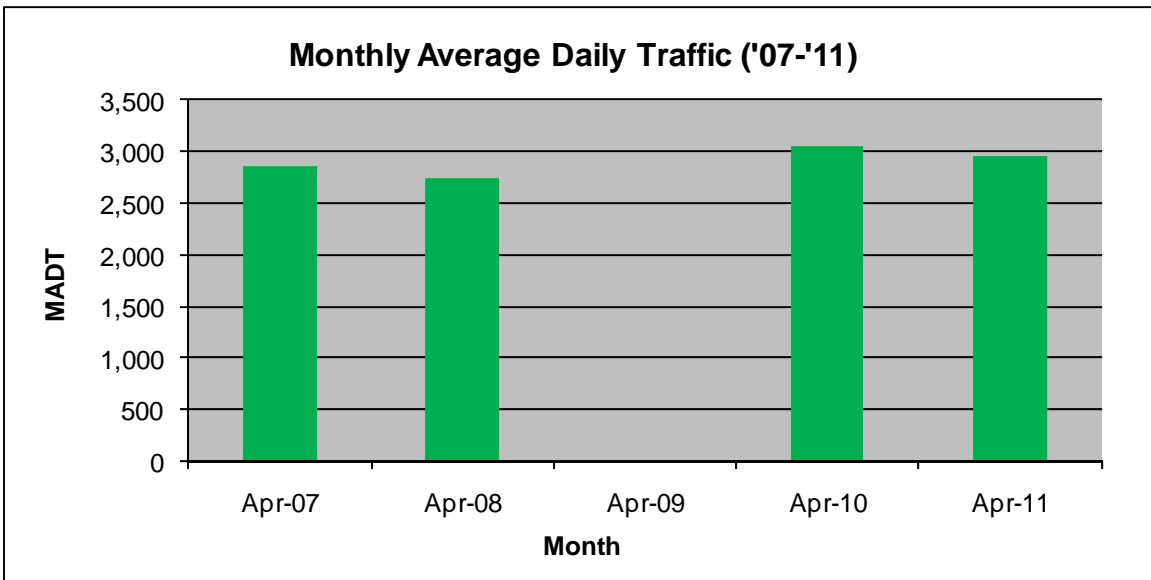
# MONTHLY REPORT, STATION NO. 211 (ATR)

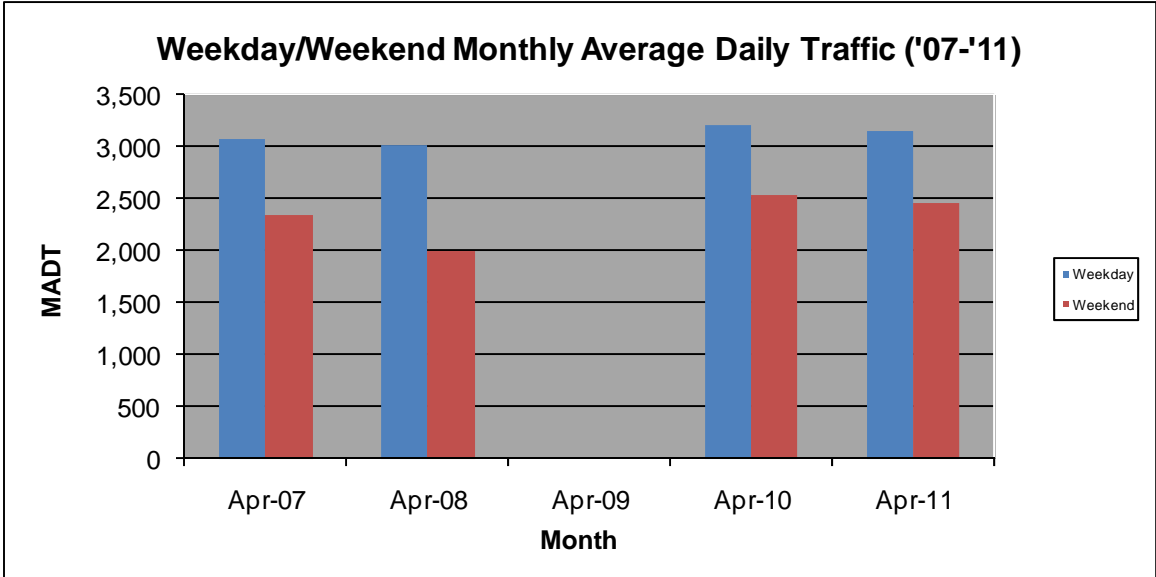
## APRIL 2011

Station Measurement: VOLUME/SPEED/CLASS		
Route: TH 53	Route Direction: N/S	Lanes: 4
County: St Louis	Closest City: Virginia	
Location: 1 MI NW OF CSAH65 (BISS RD), NW OF VIRGINIA		
Ref Post: 079+00.690	True Mile: 79.965	Sequence No. 6760
<b>Volume: 88,758</b>		<b>MADT: 2,959</b>
<b>Weekday MADT: 3,148</b>		<b>Weekend MADT: 2,446</b>



Note: No data January to November 2009 due to sensors destroyed by construction





Note: 'Weekday' defined as Monday-Friday, 'Weekend' defined as Saturday-Sunday