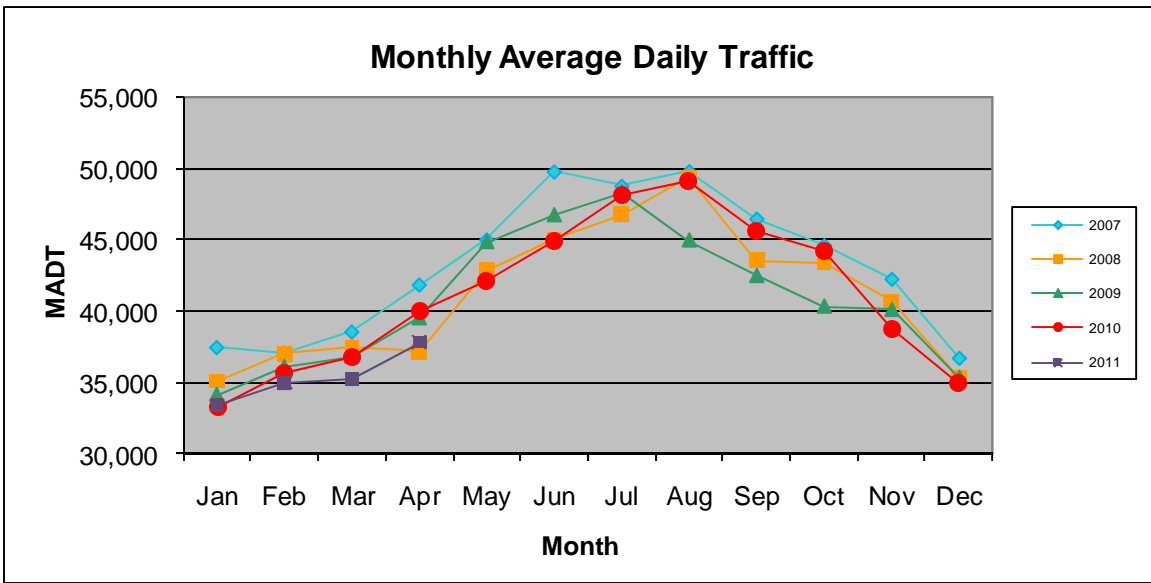


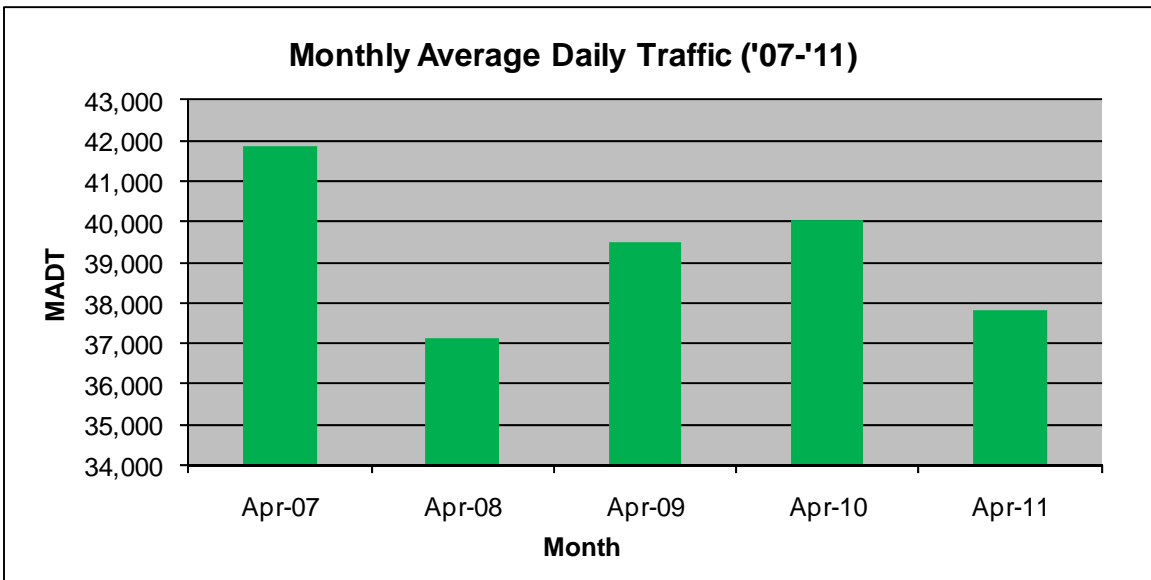
MONTHLY REPORT, STATION NO. 191 (ATR)

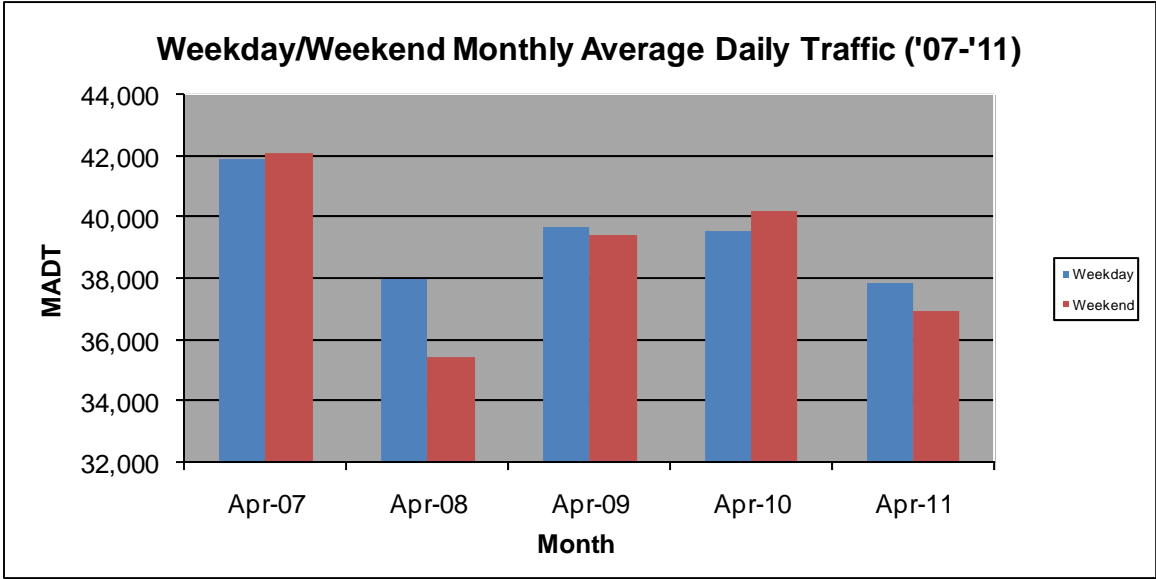
APRIL 2011

| | | |
|--|----------------------|-----------------------------|
| Station Measurement: VOLUME/SPEED/CLASS | | |
| Route: I-35 | Route Direction: N/S | Lanes: 4 |
| County: Chisago | | Closest City: Wyoming |
| Location: 1.5 MI N OF CSAH22 (E VIKING BLVD), N OF WYOMING | | |
| Ref Post: 137+00.500 | True Mile: 137.519 | Sequence No. 6784 |
| Volume: 1,134,105 | | MADT: 37,804 |
| Weekday MADT: 37,830 | | Weekend MADT: 36,948 |



Note: Decrease in traffic August to October 2009 due to construction on I-35





Note: 'Weekday' defined as Monday-Friday, 'Weekend' defined as Saturday-Sunday