

2018 Publication Traffic Volumes - Lake County - Sheet 3 of 3









Numerals Indicate Average Annual Daily Traffic (AADT) Volumes on Designated Roads

Traffic Volumes are Subject to Variability and Construction Effects
For More Info Visit:
<http://www.dot.state.mn.us/traffic/data/colt-methods.html#p>

Minnesota Department of Transportation
Office of Transportation Data and Analysis
Traffic Volume Program
<http://www.dot.state.mn.us/traffic/data/index.html>

MAP LEGEND

- AADT Year
- 2018 2017
 - 2016 2015
 - 2014 and older
- Interstate  →
- US Highway  →
- MN Highway  →
- CSAH  →
- MSAS  →
- County Road  →
- Other Roads
- Railroads
- Cities
- COUNTIES
- Lakes
- Rivers
- Perennial Streams
- Ditches
- National Forests
- National Parks
- Tribal Gov'ts
- State Forests
- State Parks

