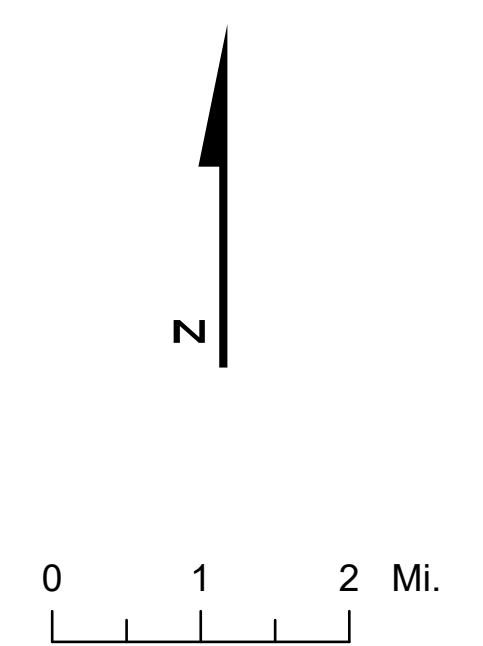
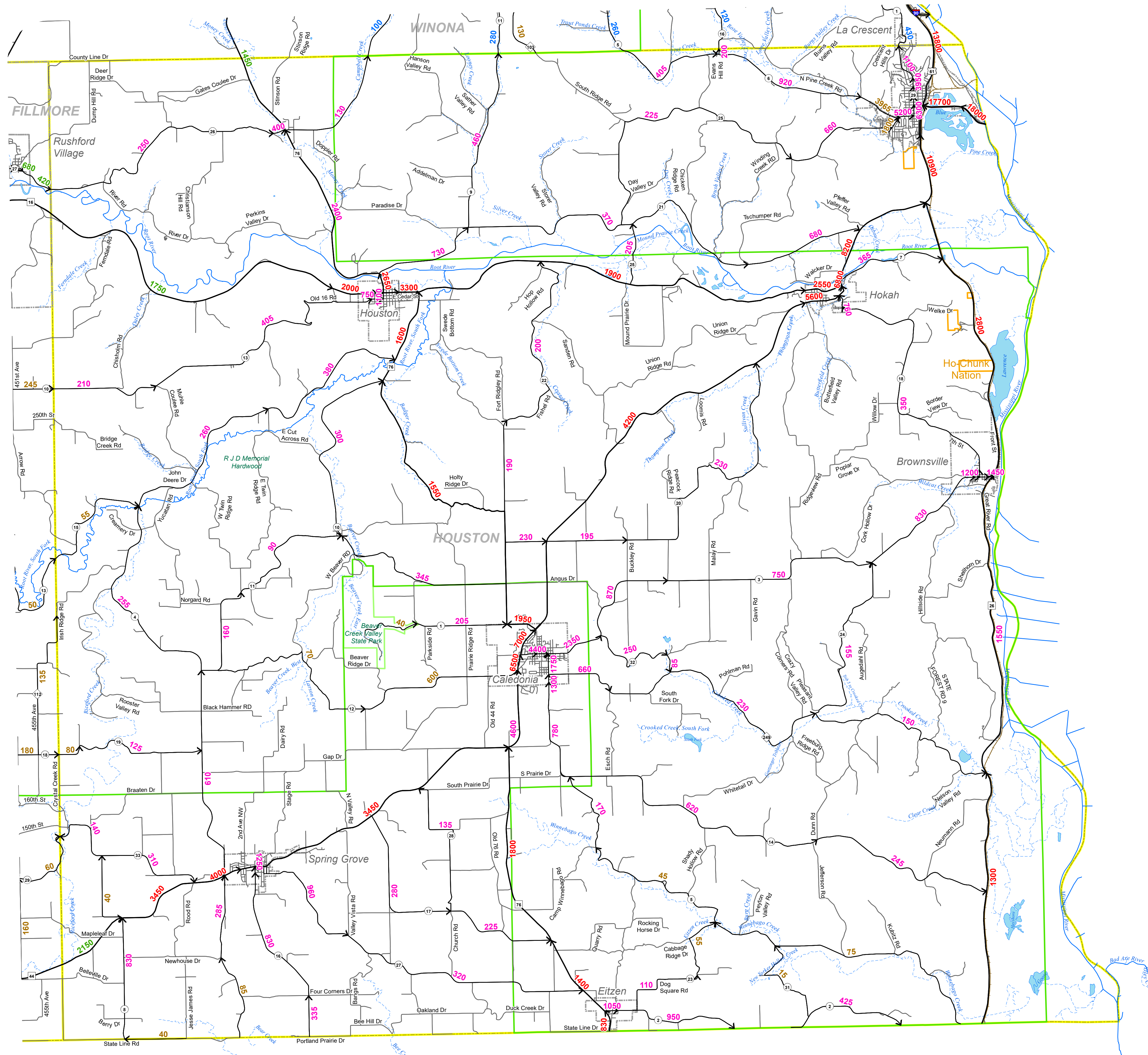


2018 Publication Traffic Volumes - Houston County







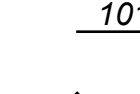

Numerals Indicate Average Annual Daily Traffic (AADT) Volumes on Designated Roads

Traffic Volumes are Subject to Variability and Construction Effects
For More Info Visit:
<http://www.dot.state.mn.us/traffic/data/colt-methods.html#cp>

Minnesota Department of Transportation
Office of Transportation Data and Analysis
Traffic Volume Program
<http://www.dot.state.mn.us/traffic/data/index.html>

MAP LEGEND

AADT Year
 2018 2017
 2016 2015
 2014 and older

Interstate  →
 US Highway  →
 MN Highway  →
 CSAH  →
 MSAS  →
 County Road  →

Other Roads
 Railroads
 Cities
 COUNTIES
 Lakes
 Rivers
 Perennial Streams
 Ditches
 National Forests
 National Parks
 Tribal Gov'ts
 State Forests
 State Parks