

Numerals Indicate Average Annual Daily Traffic (AADT) Volumes on Designated Roads

Traffic Volumes are Subject to Variability and Construction Effects For More Info Visit: <http://www.dot.state.mn.us/traffic/data/col-methods.html#cp>

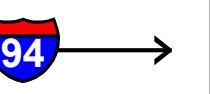
Minnesota Department of Transportation Office of Transportation Data and Analysis Traffic Volume Program <http://www.dot.state.mn.us/traffic/data/index.html>

MAP LEGEND

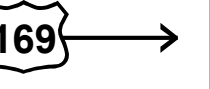
AADT Year

- 2017 2015
- 2016 2014
- 2013 and older

Interstate



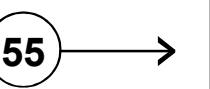
US Highway



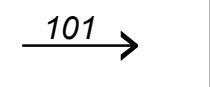
MN Highway



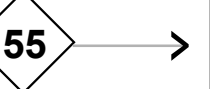
CSAH



MSAS



County Road



Other Roads

Railroads

Cities

COUNTIES

Lakes

Rivers

Perennial Streams

Ditches

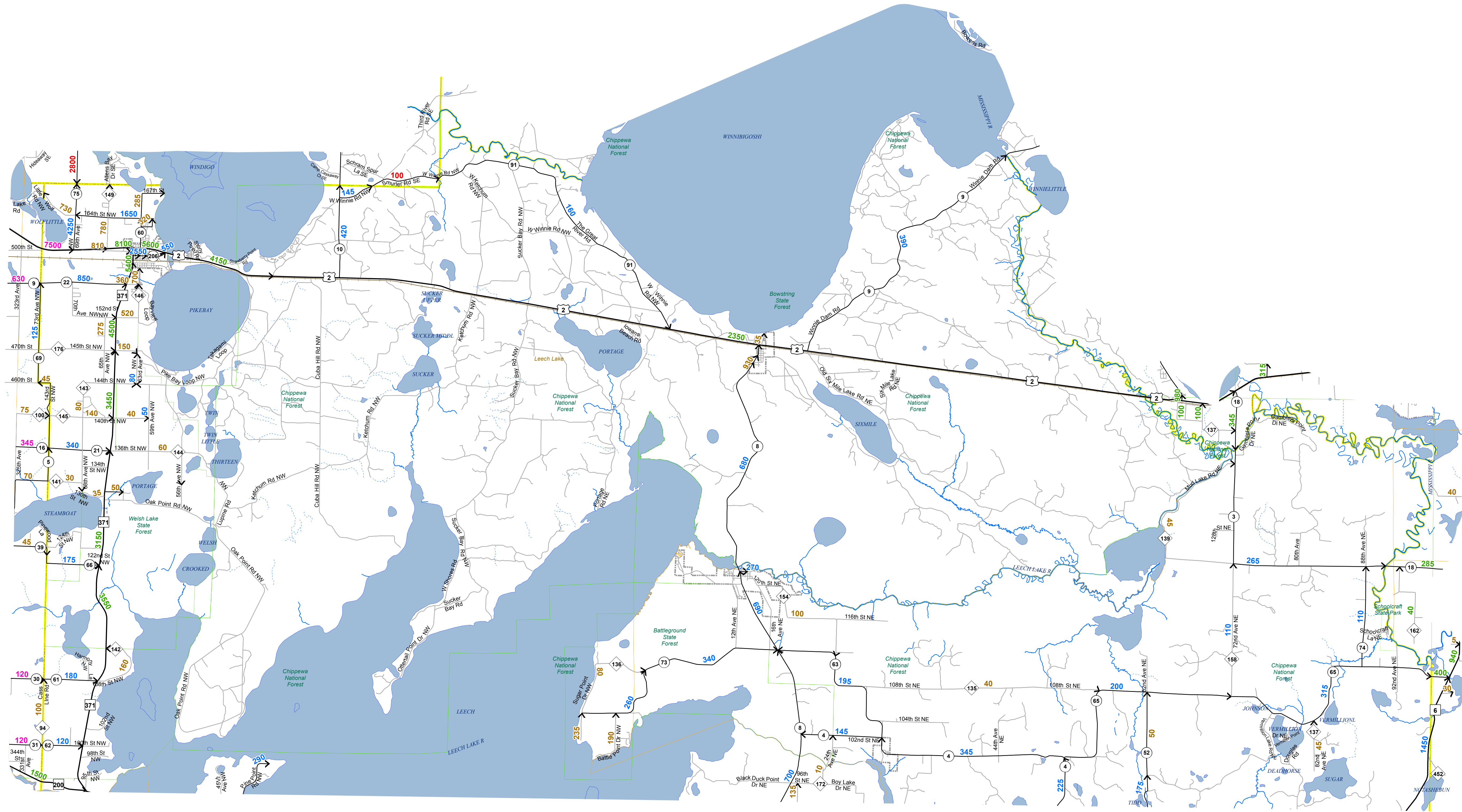
National Forests

National Parks

Tribal Gov'ts

State Forests

State Parks



Map Source: Minnesota Department of Transportation Office of Transportation Data and Analysis Traffic Volume Program 2016 AADT Product <http://www.dot.state.mn.us/traffic/data/data-products.html>