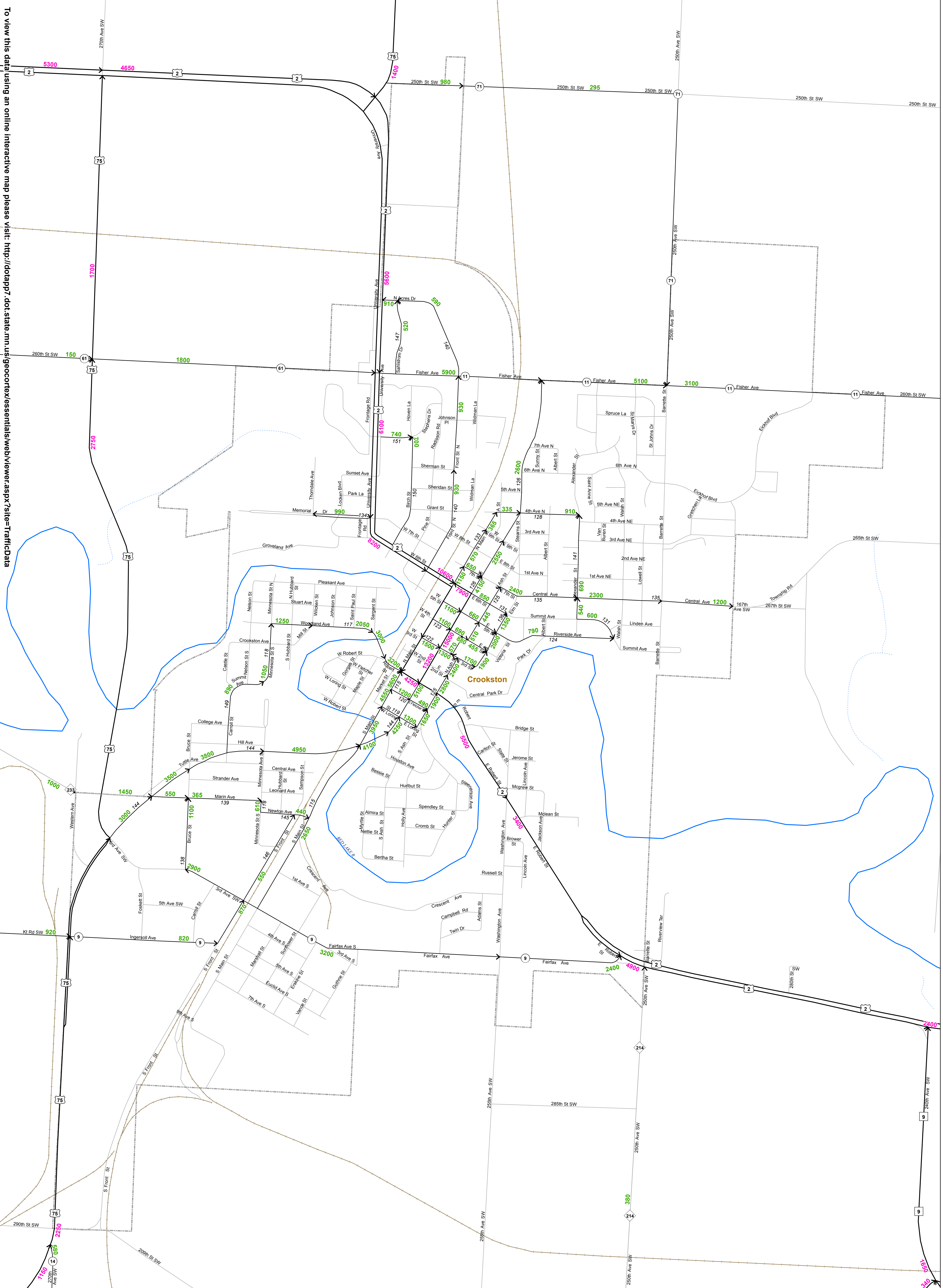

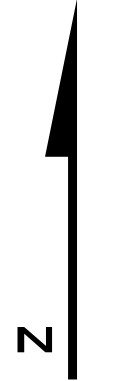


2011 Publication Traffic Volumes - Crookston



To view this data using an online interactive map please visit: <http://dotapp7.dot.state.mn.us/geocortex/essentials/web/viewer.aspx?site=TrafficData>



Numerals Indicate Average Annual Daily Traffic (AADT) Volumes on Designated Roads

Traffic Volumes are Subject to Variability and Construction Effects For More Info Visit: <http://www.dot.state.mn.us/trafficdata/cell-methods.html>

Minnesota Department of Transportation Office of Transportation Data and Analysis Traffic Volume Program <http://www.dot.state.mn.us/trafficdata/index.html>

MAP LEGEND

- AADT Year**
 - 2011 2010
 - 2009 2008
 - 2007 and older
- Interstate**
- US Highway**
- MN Highway**
- CSAH**
- MSAS**
- County Road**
- Other Roads**
- Railroads**
- CITIES**
- COUNTIES**
- Lakes**
- Rivers**
- Perennial Streams**
- Ditches**
- National Forests**
- National Parks**
- Tribal Gov'ts**
- State Forests**
- State Parks**

Map Source: Minnesota Department of Transportation Office of Transportation Data and Analysis Traffic Volume Program 2011 AADT Product <http://www.dot.state.mn.us/trafficdata/data-products.html>