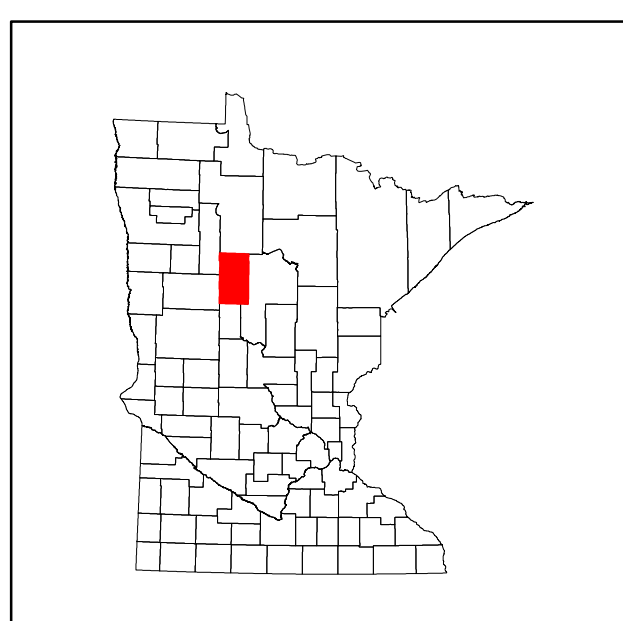
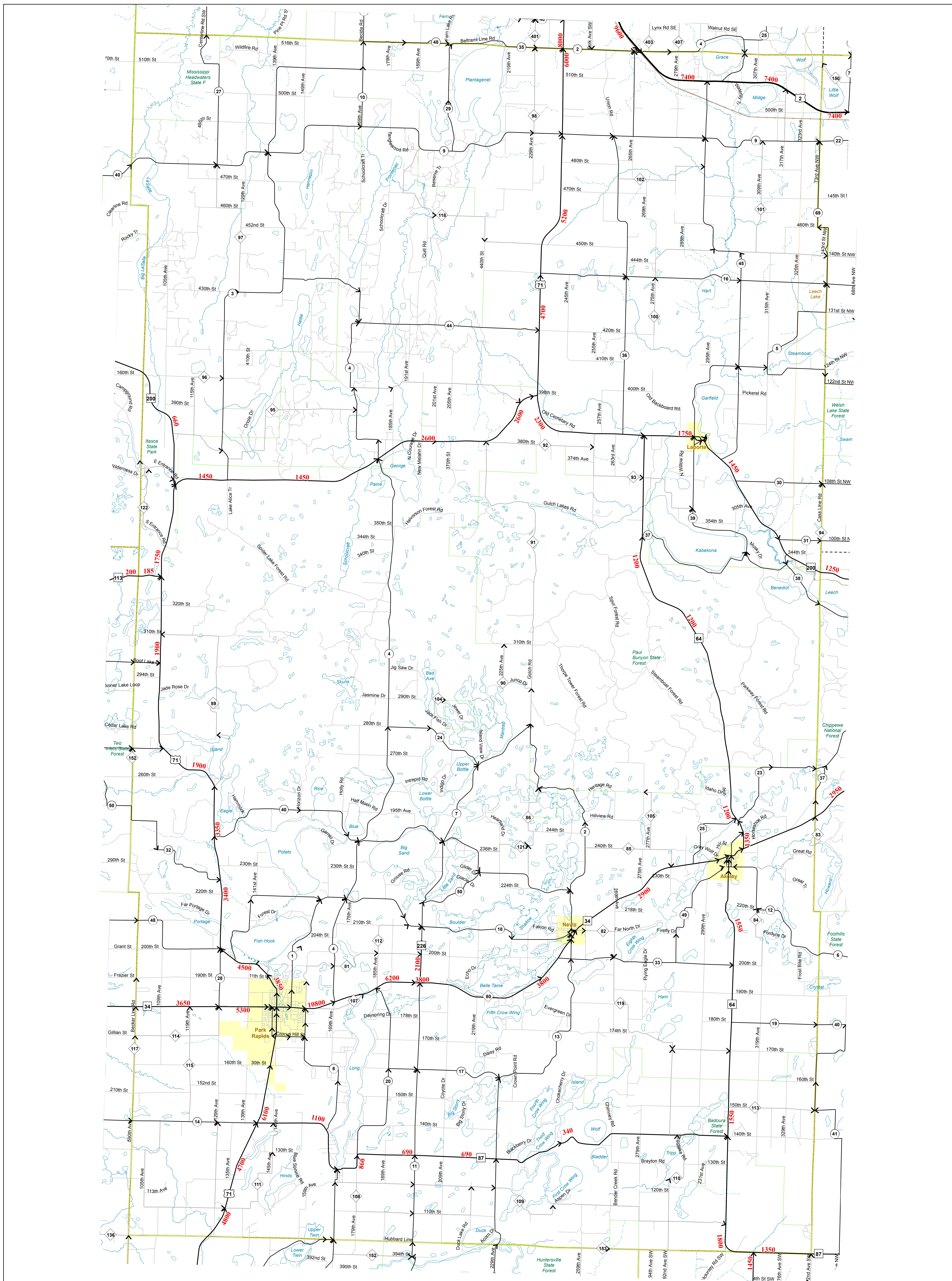
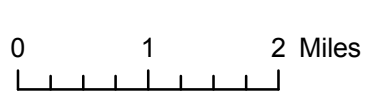


2010 TH Traffic Volumes Hubbard County



Map Source:
 Minnesota Department of Transportation
 Office of Transportation Data and Analysis
 Traffic Volume Program
http://www.dot.state.mn.us/traffic/data/html/volume_program.html



MAP LEGEND

- Trunk Highway AADT
- CSAH and County Road AADT
- MN State System AADT
- Interstate
- US Highway
- MN Highway
- CSAH
- MN State System
- County Road
- Other Roads
- Railroads
- Cities
- COUNTY SHEETS
- Lakes
- Rivers
- Perennial Streams
- Ditches
- National Forests
- National Parks
- Tribal Govts
- State Forests
- State Parks

Numerals Indicate Average Annual Daily Traffic (AADT) Volumes on Designated Roads

Traffic Volumes are Subject to Variability and Construction Effects

For More Info Visit:
<http://www.dot.state.mn.us/traffic/data/html/volume.html>

