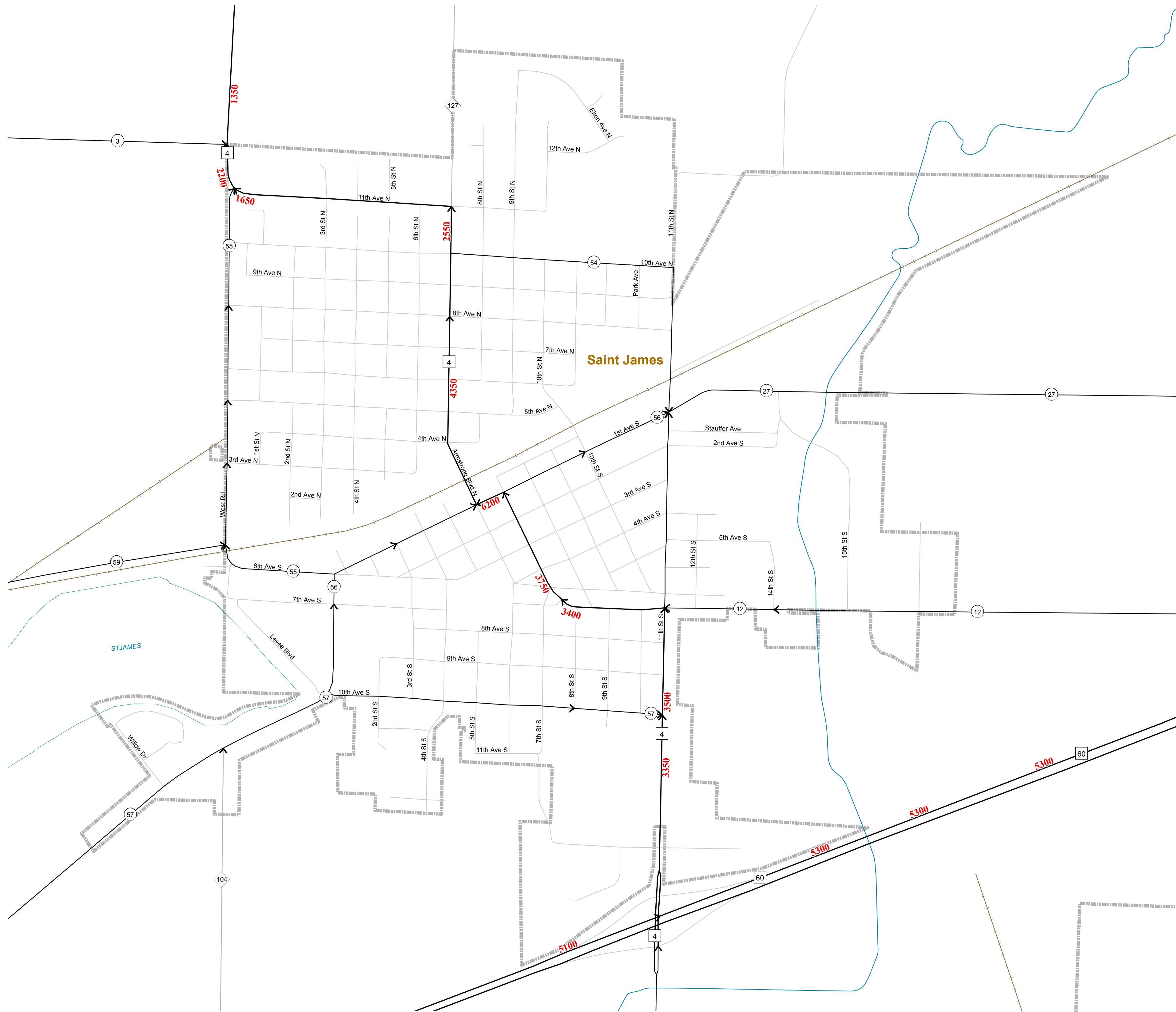


# 2010 TH Traffic Volumes Cities of Watonwan County - Sheet 2



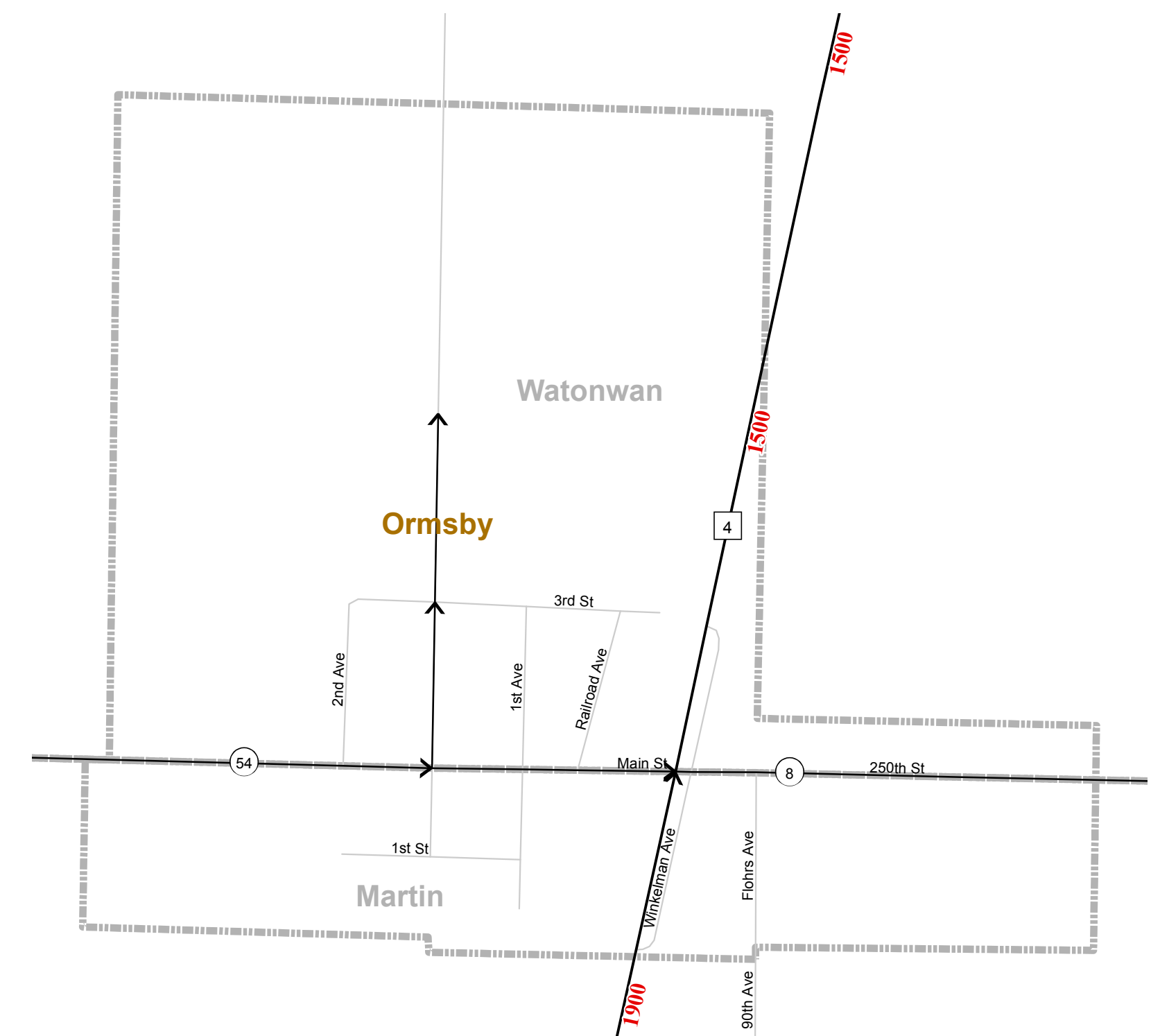
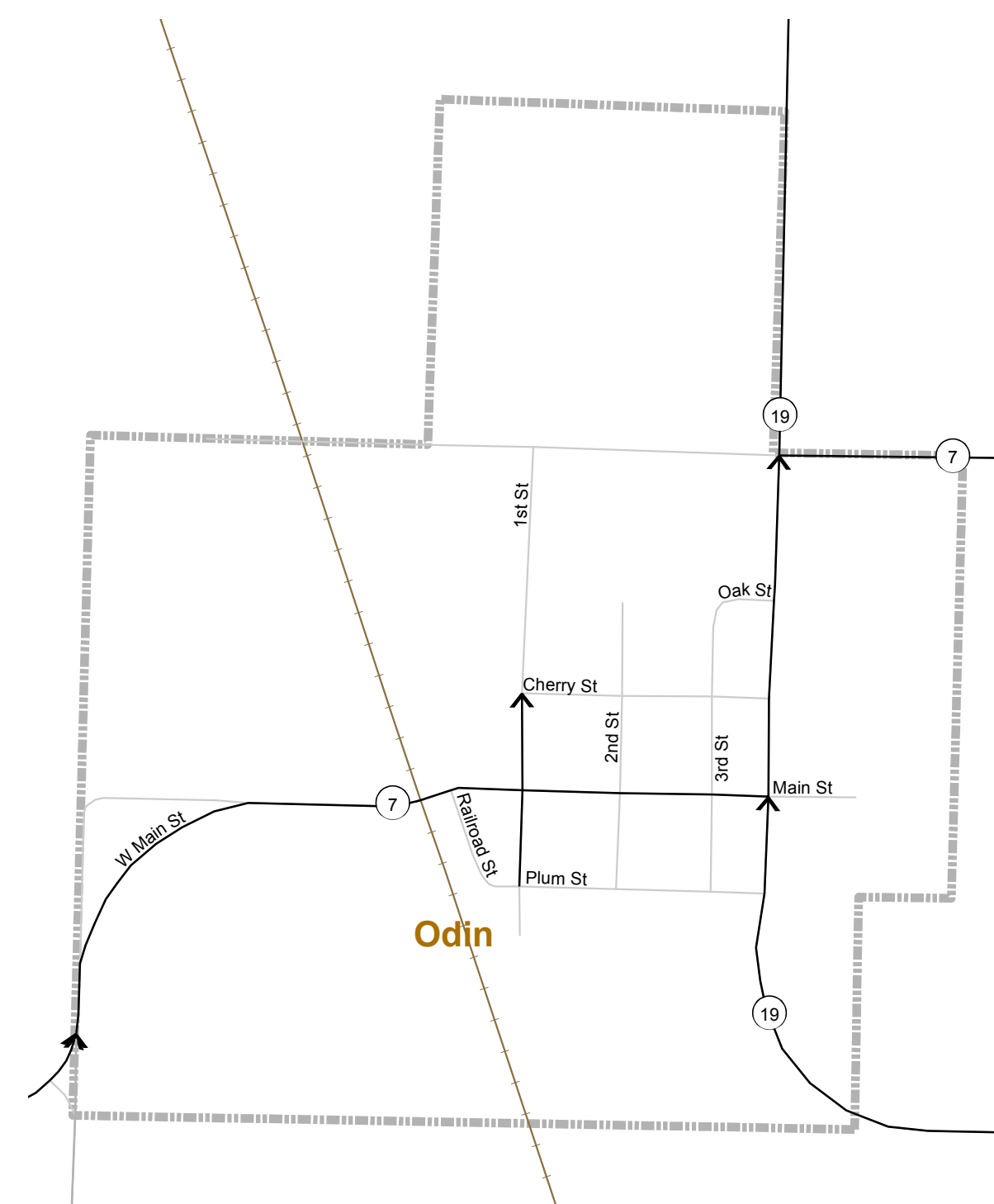
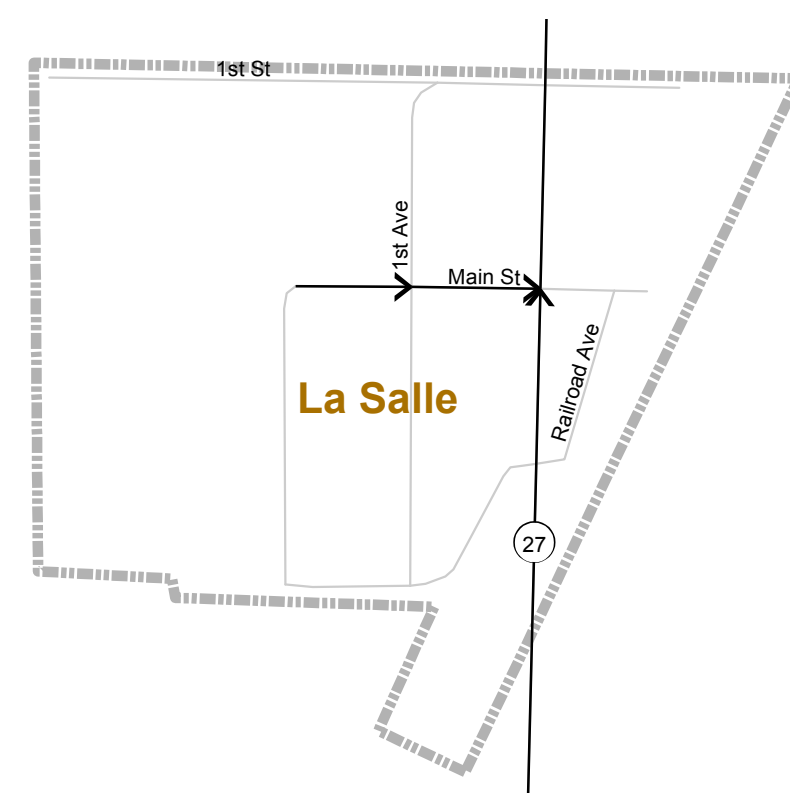
Numerals Indicate Average Annual Daily Traffic (AADT) Volumes on Designated Roads

Traffic Volumes are Subject to Variability and Construction Effects  
For More Info Visit:  
<http://www.dot.state.mn.us/traffic/data/html/aadt.html>



**MAP LEGEND**

- Trunk Highway AADT
- CSAH and County Road AADT
- MSAS System AADT
- Interstate
- US Highway
- MN Highway
- CSAH
- MSAS
- County Road
- Other Roads
- Railroads
- Cities
- COUNTIES
- COUNTY SHEETS
- Lakes
- Rivers
- Perennial Streams
- Ditches
- National Forests
- National Parks
- Tribal Gov'ts
- State Forests
- State Parks



Cities:  
Butterfield  
La Salle  
Odin  
Ormsby  
St. James