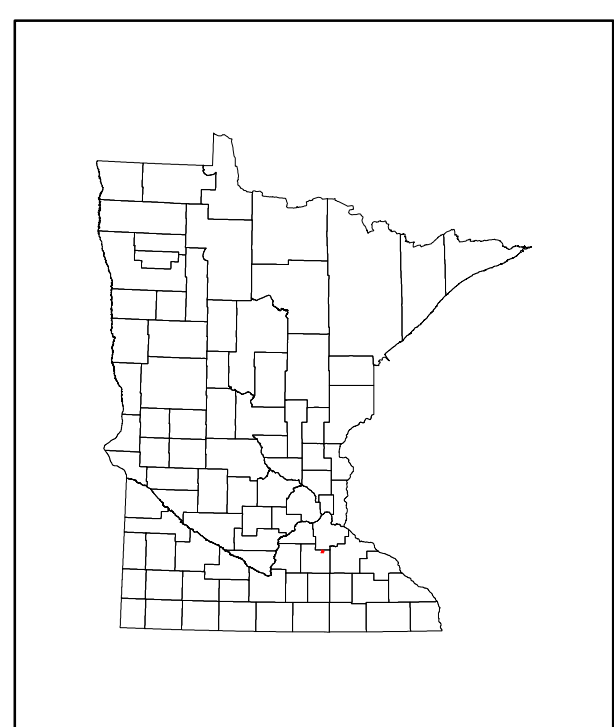
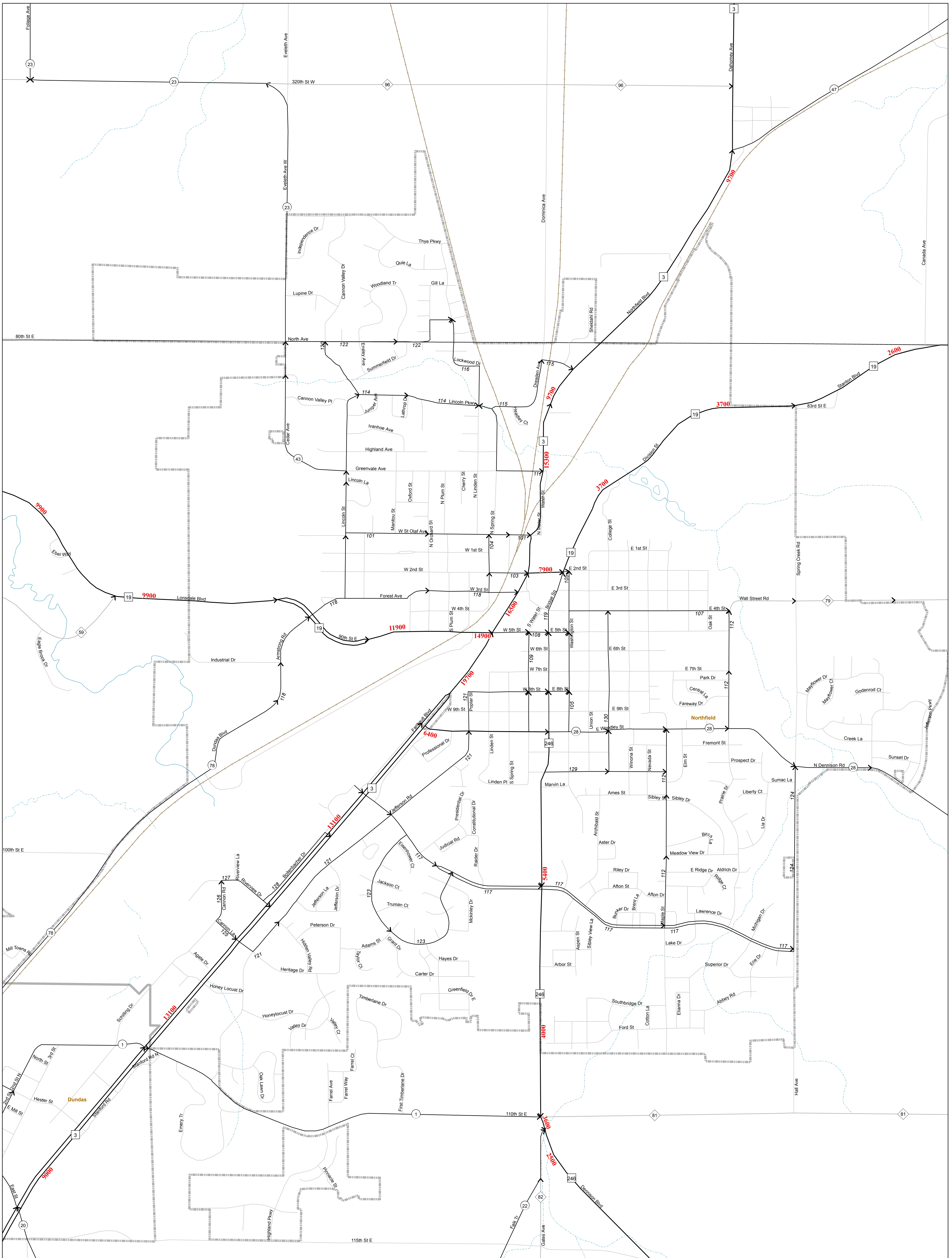
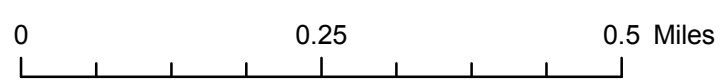


2010 TH Traffic Volumes City of Northfield



Map Source:
Minnesota Department of Transportation
Office of Transportation Data and Analysis
Traffic Volume Program
http://www.dot.state.mn.us/traffic/data/html/volume_program.html



MAP LEGEND	
	Trunk Highway AADT
	CSAH and County Road AADT
	MSAS System AADT
	Interstate
	US Highway
	MN Highway
	CSAH
	MSAS
	County Road
	Other Roads
	Railroads
	Cities
	COUNTIES
	COUNTIES SHEETS
	Lakes
	Rivers
	Perennial Streams
	Ditches
	National Forests
	National Parks
	Tribal Gov'ts
	State Forests
	State Parks

Numerals Indicate Average Annual Daily Traffic (AADT) Volumes on Designated Roads
Traffic Volumes are Subject to Variability and Construction Effects
For More Info Visit:
<http://www.dot.state.mn.us/traffic/data/html/aadt.html>

