2009 TH VOLUMES
GENERAL HIGHWAY MAP
WINONA COUNTY
MINNESOTA

PREPARED BY THE
MINNESOTA DEPARTMENT OF TRANSPORTATION
OFFICE OF TRANSPORTATION DATA & ANALYSIS
IN COOPERATION WITH
U.S. DEPARTMENT OF TRANSPORTATION
FEDERAL HIGHWAY ADMINISTRATION

SCALE

2009

BASIC DATA - 1977*

Projection:
Minnesota Coordinate System
South Zone
Lambert Conformal Conic

North American Datum
of 1983

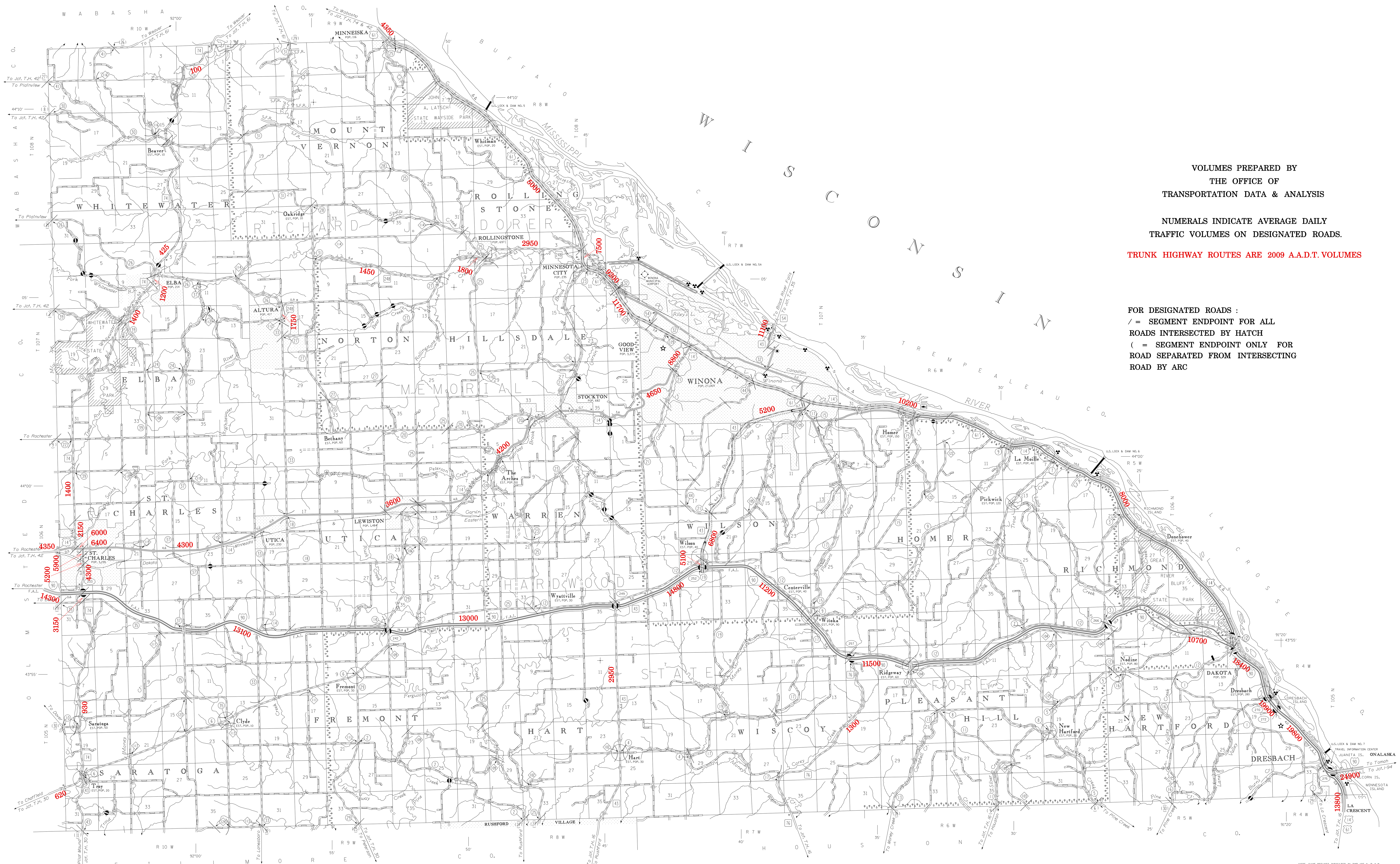

VOLUMES PREPARED BY
THE OFFICE OF
TRANSPORTATION DATA & ANALYSIS

NUMERALS INDICATE AVERAGE DAILY
TRAFFIC VOLUMES ON DESIGNATED ROADS.

TRUNK HIGHWAY ROUTES ARE 2009 A.A.D.T. VOLUMES

FOR DESIGNATED ROADS :
/ = SEGMENT ENDPOINT FOR ALL
ROADS INTERSECTED BY HATCH
(= SEGMENT ENDPOINT ONLY FOR
ROAD SEPARATED FROM INTERSECTING
ROAD BY ARC

LEGEND

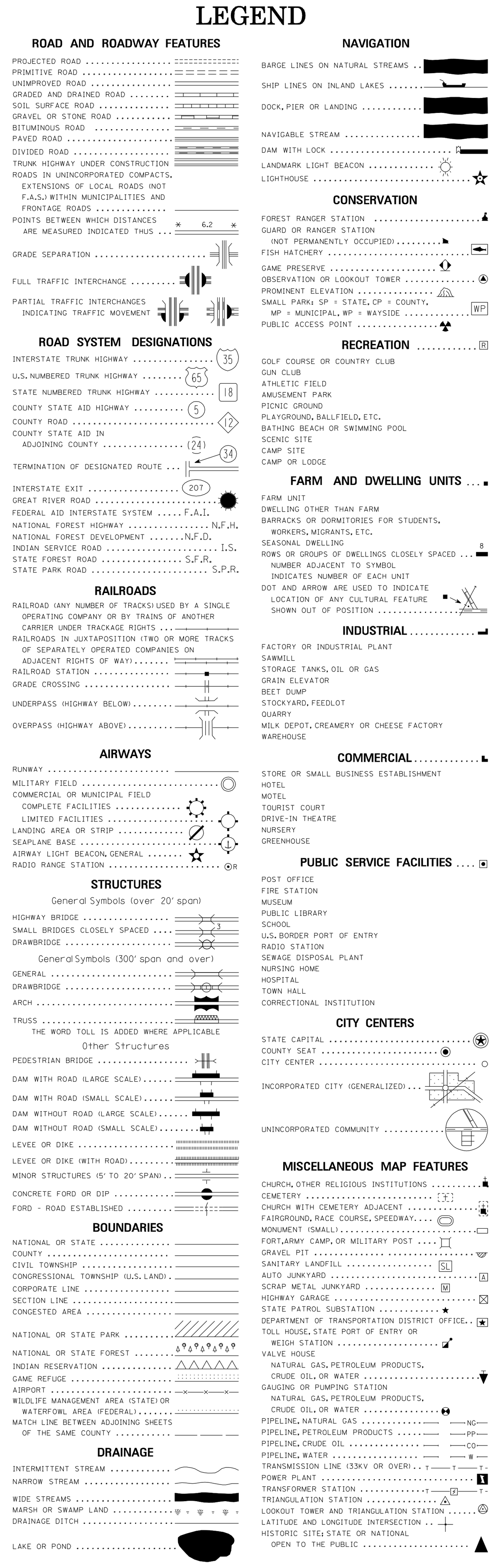

NOTE: GAME REFUGES INDICATED IN TWP. 105 N. R. 4 W., TWP. 106 N. R. 5 & 6 W., TWP. 107 N. R. 7 & 8 W. AND TWP. 108 N. R. 7, 8 & 9 W. ARE PART OF THE FEDERAL UPPER MISSISSIPPI RIVER WILDLIFE AND FISH REFUGE LOCATED IN THIS COUNTY.

Outline Map of Minnesota showing location of the County within the State.

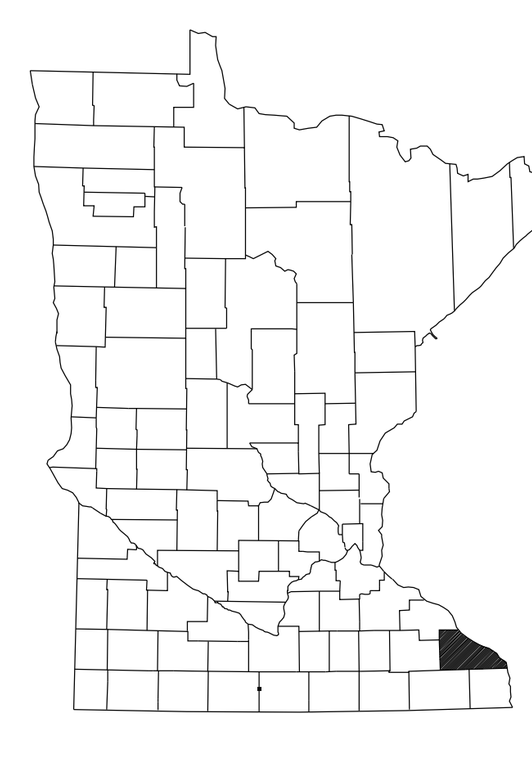

Outline Map of the County.

Area of this County 642 Sq. Miles
Land Area 630 Sq. Miles
2000 Total County Population 49,985

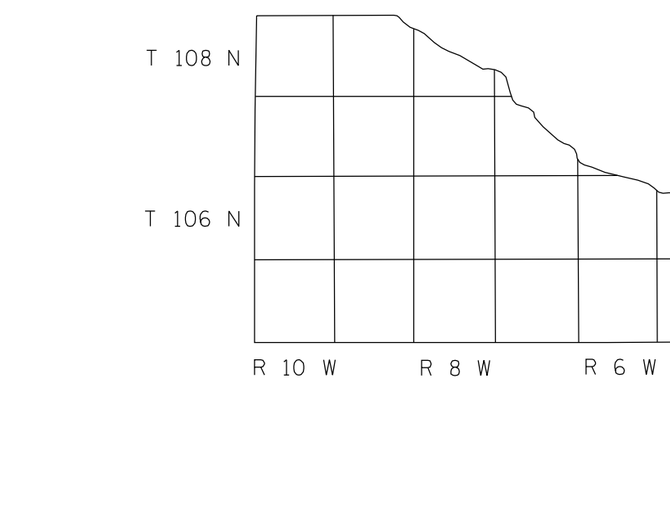

TRAFFIC VOLUMES ARE SUBJECT TO VARIABILITY AND CONSTRUCTION EFFECTS

FOR MORE INFO VISIT: http://www.dot.state.mn.us/traffic/data/html/aadt.html

*NOTE: ALL FEATURES EXCEPT TOWNSHIP ROADS AND CULTURE ARE CURRENT AS OF JANUARY 1, 2009.

NOTE: FOR DETAIL OF COUNTY STATE AID HIGHWAYS AND COUNTY ROADS IN INCORPORATED PLACES, SEE MAPS OF MUNICIPALITIES.

SHEET 1 OF 1