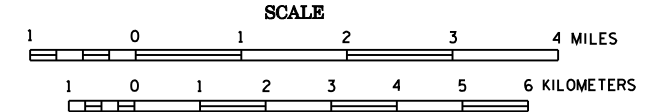
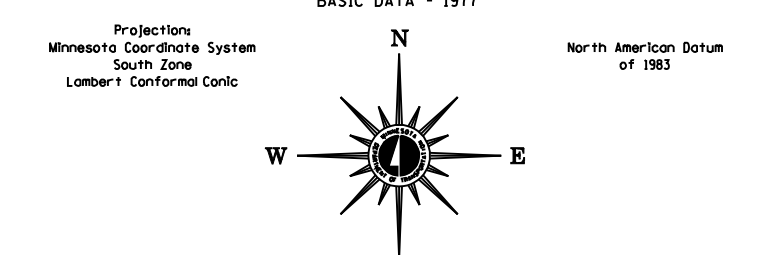


2006 TRUNK HIGHWAY VOLUMES GENERAL HIGHWAY MAP YELLOW MEDICINE COUNTY MINNESOTA

PREPARED BY THE
MINNESOTA DEPARTMENT OF TRANSPORTATION
OFFICE OF TRANSPORTATION DATA & ANALYSIS
IN COOPERATION WITH
U.S. DEPARTMENT OF TRANSPORTATION
FEDERAL HIGHWAY ADMINISTRATION

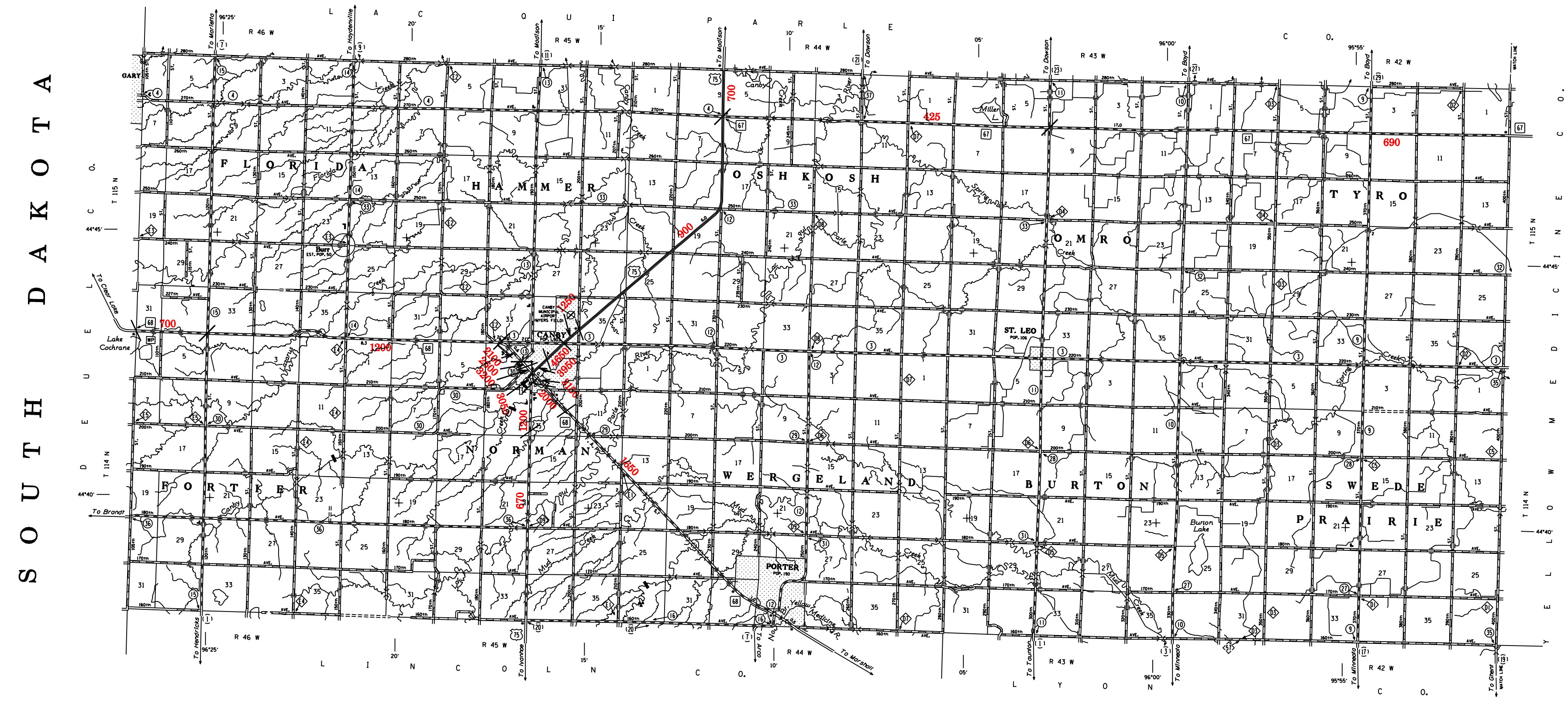


2006
BASIC DATA - 1977*



LEGEND

ROAD AND ROADWAY FEATURES	NAVIGATION
DIVIDED ROAD	SHIP LINES ON NAVAL STREAMS
UNIMPROVED ROAD	DROP LINES ON NAVAL STREAMS
GRAVEL AND GRAVEL ROAD	BOILER PIPES OR LANDING
SOIL SERVICE ROAD	NAVIGABLE STREAM
DRIVEWAY	SHIP WITH LOCK
DIVIDED ROAD WITH CONCRETED PAVEMENT	LOCKING SHIP BASIN
ROADS IN UNINCORPORATED PLACES	LIGHTHOUSE
EXTENSION OF LOCAL ROAD NOT PAVED	
PAVED ROAD MANICULETTES AND PAVEMENT MARKS AS SHOWN IN THIS MAP	
ROADS IN UNINCORPORATED PLACES AS MEASURED INDICATED THIS YEAR	
	CONSERVATION
	FOREST PRESERVE OR STATE LAND
	STATE PARK
	STATE RECREATION AREA
	STATE HISTORIC SITE
	STATE NATURAL AREA
	STATE SCENIC AREA
	STATE TRAILS
	STATE WILDLIFE REFUGE
	STATE WILDLIFE SANCTUARY
	STATE WILDLIFE TRAIL
	STATE WILDLIFE VIEWING AREA
	STATE WILDLIFE WATCHING AREA
	STATE WILDLIFE OBSERVATION POINT
	STATE WILDLIFE RESEARCH STATION
	STATE WILDLIFE MANAGEMENT PLAN
	STATE WILDLIFE MANAGEMENT PLAN IMPLEMENTATION
	STATE WILDLIFE MANAGEMENT PLAN REVIEW
	STATE WILDLIFE MANAGEMENT PLAN MONITORING
	STATE WILDLIFE MANAGEMENT PLAN EVALUATION
	STATE WILDLIFE MANAGEMENT PLAN REPORTING
	STATE WILDLIFE MANAGEMENT PLAN REVISION
	STATE WILDLIFE MANAGEMENT PLAN CLOSURE
	STATE WILDLIFE MANAGEMENT PLAN RE-OPENING
	STATE WILDLIFE MANAGEMENT PLAN TERMINATION
	STATE WILDLIFE MANAGEMENT PLAN EXTENSION
	STATE WILDLIFE MANAGEMENT PLAN MODIFICATION
	STATE WILDLIFE MANAGEMENT PLAN SUSPENSION
	STATE WILDLIFE MANAGEMENT PLAN RESUMPTION
	STATE WILDLIFE MANAGEMENT PLAN RE-EVALUATION
	STATE WILDLIFE MANAGEMENT PLAN RE-APPROVAL
	STATE WILDLIFE MANAGEMENT PLAN RE-REVISION
	STATE WILDLIFE MANAGEMENT PLAN RE-RE-EVALUATION
	STATE WILDLIFE MANAGEMENT PLAN RE-RE-APPROVAL
	STATE WILDLIFE MANAGEMENT PLAN RE-RE-REVISION
	STATE WILDLIFE MANAGEMENT PLAN RE-RE-EVALUATION
	STATE WILDLIFE MANAGEMENT PLAN RE-RE-APPROVAL
	STATE WILDLIFE MANAGEMENT PLAN RE-RE-REVISION
	STATE WILDLIFE MANAGEMENT PLAN RE-RE-EVALUATION
	STATE WILDLIFE MANAGEMENT PLAN RE-RE-APPROVAL
	STATE WILDLIFE MANAGEMENT PLAN RE-RE-REVISION
	STATE WILDLIFE MANAGEMENT PLAN RE-RE-EVALUATION
	STATE WILDLIFE MANAGEMENT PLAN RE-RE-APPROVAL
	STATE WILDLIFE MANAGEMENT PLAN RE-RE-REVISION
	STATE WILDLIFE MANAGEMENT PLAN RE-RE-EVALUATION
	STATE WILDLIFE MANAGEMENT PLAN RE-RE-APPROVAL
	STATE WILDLIFE MANAGEMENT PLAN RE-RE-REVISION
	STATE WILDLIFE MANAGEMENT PLAN RE-RE-EVALUATION
	STATE WILDLIFE MANAGEMENT PLAN RE-RE-APPROVAL
	STATE WILDLIFE MANAGEMENT PLAN RE-RE-REVISION
	STATE WILDLIFE MANAGEMENT PLAN RE-RE-EVALUATION
	STATE WILDLIFE MANAGEMENT PLAN RE-RE-APPROVAL
	STATE WILDLIFE MANAGEMENT PLAN RE-RE-REVISION
	STATE WILDLIFE MANAGEMENT PLAN RE-RE-EVALUATION
	STATE WILDLIFE MANAGEMENT PLAN RE-RE-APPROVAL
	STATE WILDLIFE MANAGEMENT PLAN RE-RE-REVISION
	STATE WILDLIFE MANAGEMENT PLAN RE-RE-EVALUATION
	STATE WILDLIFE MANAGEMENT PLAN RE-RE-APPROVAL
	STATE WILDLIFE MANAGEMENT PLAN RE-RE-REVISION
	STATE WILDLIFE MANAGEMENT PLAN RE-RE-EVALUATION
	STATE WILDLIFE MANAGEMENT PLAN RE-RE-APPROVAL
	STATE WILDLIFE MANAGEMENT PLAN RE-RE-REVISION
	STATE WILDLIFE MANAGEMENT PLAN RE-RE-EVALUATION
	STATE WILDLIFE MANAGEMENT PLAN RE-RE-APPROVAL
	STATE WILDLIFE MANAGEMENT PLAN RE-RE-REVISION
	STATE WILDLIFE MANAGEMENT PLAN RE-RE-EVALUATION
	STATE WILDLIFE MANAGEMENT PLAN RE-RE-APPROVAL
	STATE WILDLIFE MANAGEMENT PLAN RE-RE-REVISION
	STATE WILDLIFE MANAGEMENT PLAN RE-RE-EVALUATION
	STATE WILDLIFE MANAGEMENT PLAN RE-RE-APPROVAL
	STATE WILDLIFE MANAGEMENT PLAN RE-RE-REVISION
	STATE WILDLIFE MANAGEMENT PLAN RE-RE-EVALUATION
	STATE WILDLIFE MANAGEMENT PLAN RE-RE-APPROVAL
	STATE WILDLIFE MANAGEMENT PLAN RE-RE-REVISION



S O U T H
D A K O T A

Y E L L O W
M E D I C I N E
C O U N T Y

VOLUMES PREPARED BY
THE OFFICE OF
TRANSPORTATION DATA & ANALYSIS

NUMERALS INDICATE AVERAGE DAILY
TRAFFIC VOLUMES ON DESIGNATED ROADS.
TRUNK HIGHWAY ROUTES ARE 2006 A.A.D.T. VOLUMES.

FOR DESIGNATED ROADS :
/ = SEGMENT ENDPOINT FOR ALL
ROADS INTERSECTED BY HATCH
(= SEGMENT ENDPOINT ONLY FOR
ROAD SEPARATED FROM INTERSECTING
ROAD BY ARC

*NOTE: ALL FEATURES EXCEPT TOWNSHIP ROADS AND
COUNTY LINES CURRENT AS OF JANUARY 1, 2006.
NOTE: FOR DETAIL OF COUNTY STATE AID HIGHWAYS AND COUNTY
ROADS IN INCORPORATED PLACES, SEE MAPS OF MUNICIPALITIES.

