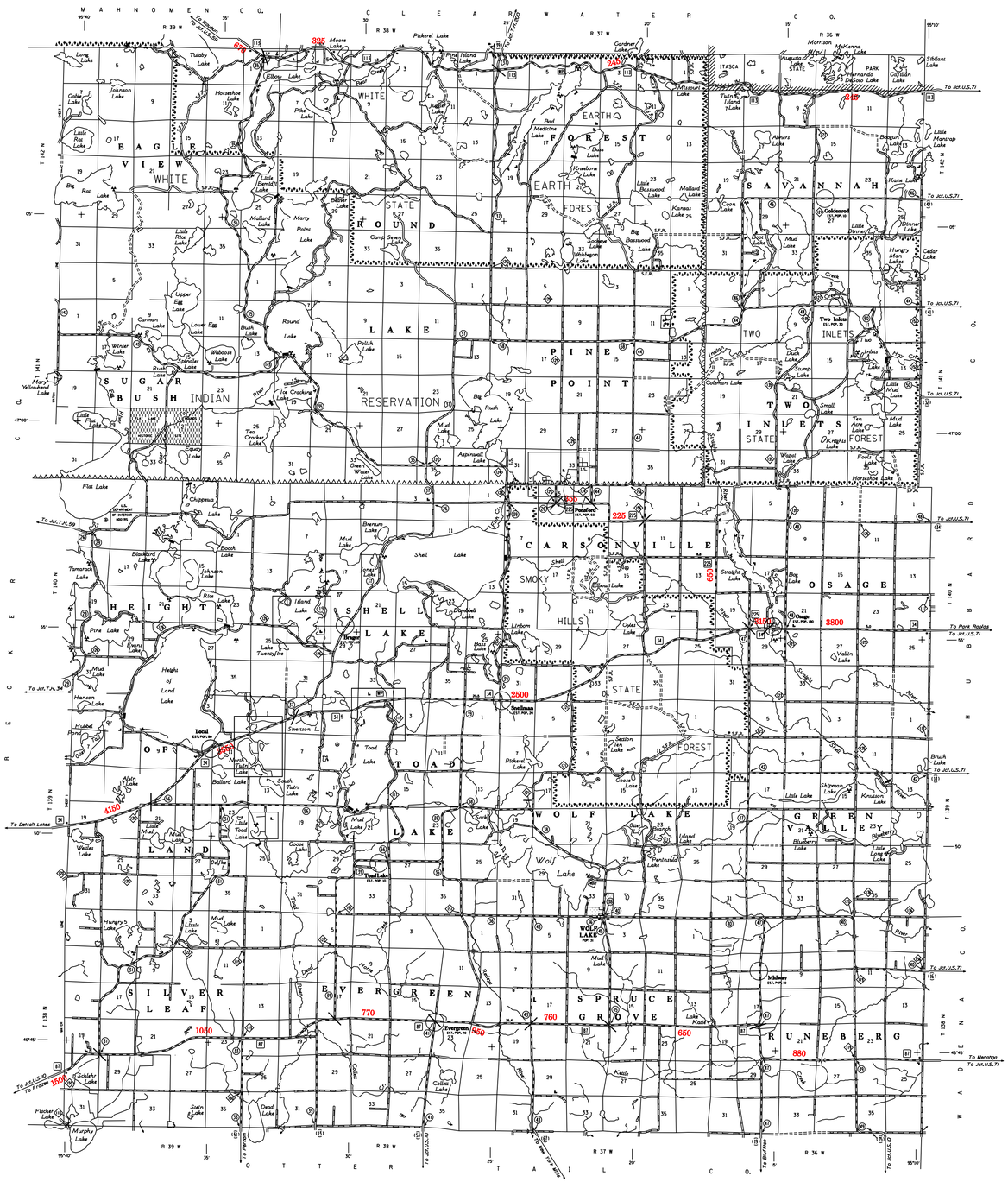

2006 TRUNK HIGHWAY VOLUMES
GENERAL HIGHWAY MAP
BECKER COUNTY
MINNESOTA

PREPARED BY THE
MINNESOTA DEPARTMENT OF TRANSPORTATION
OFFICE OF TRANSPORTATION DATA & ANALYSIS
IN COOPERATION WITH
U.S. DEPARTMENT OF TRANSPORTATION
FEDERAL HIGHWAY ADMINISTRATION

SCALE

1 0 1 2 3 4 MILES

1 0 1 2 3 4 5 6 KILOMETERS

2006
BASIC DATA - 1977 *

Projection:
Minnesota Coordinate System
Central Zone
Lambert Conformal Conic

North American Datum
of 1983

N
W E
S

LEGEND

ROAD AND ROADWAY FEATURES
PROJECTED ROAD
PRIMITIVE ROAD
GRADED AND DRAINED
GRADED AND DRAINED ROAD
SOIL SURFACE ROAD
GRAVEL OR STONE ROAD
RETURNABLE ROAD
DIVIDED ROAD
DIVIDED ROAD
TRUNK HIGHWAY UNDER CONSTRUCTION
ROADS IN UNINCORPORATED COMMUNITIES
F.A.
FALL-SUTTON MUNICIPALITIES AND FRONTAGE ROADS
POINTS BETWEEN WHICH DISTANCES ARE MEASURED INDICATED THUS
GRADE SEPARATION
FULL TRAFFIC INTERCHANGE
PARTIAL TRAFFIC INTERCHANGES INDICATING TRAFFIC MOVEMENT

ROAD SYSTEM DESIGNATIONS
INTERSTATE TRUNK HIGHWAY
U.S. NUMBERED TRUNK HIGHWAY
STATE NUMBERED TRUNK HIGHWAY
COUNTY STATE AID HIGHWAY
COUNTY ROAD
COUNTY STATE AID IN ADJOINING COUNTY
TERMINATION OF DESIGNATED ROUTE
XXX
GREAT RIVER ROAD
FEDERAL AID INTERSTATE SYSTEM
NATIONAL FOREST HIGHWAY
INDIAN SERVICE HIGHWAY
INDIAN SERVICE ROUTE
STATE FOREST ROAD
STATE PARK ROAD

RAILROADS
RAILROAD (MAY NUMBER OF TRACKS USED BY A SINGLE OPERATING COMPANY OR BY TRACKS OF ANOTHER CARRIER UNDER TRACKAGE RIGHTS)
XXX
XXX SEPARATELY OPERATED COMPANIES ON ADJACENT RIGHTS OF WAY
RAILROAD STATION
GRADE CROSSING
UNDERPASS HIGHWAY BELOW
OVERPASS HIGHWAY ABOVE

AIRWAYS
RUNWAY
MILITARY FIELD
COMMERCIAL OR MUNICIPAL FIELD
COMPLETE FACILITIES
LIMITED FACILITIES
LANDING AREA OR STRIP
SEAPLANE BASE
AIRWAY LIGHT BEACON, GENERAL
RADIO RANGE STATION

STRUCTURES
General Symbols (over 20' span)
HIGHWAY BRIDGE
SMALL BRIDGES, CLOSELY SPACED
DRAWBRIDGE
General Symbols (100' span and over)
GENERAL
DRAWBRIDGE
ARCH
TRUSS
THE WORD TRUSS IS USED WHEN APPLICABLE
Other Structures
PEDESTRIAN BRIDGE
DAM WITH ROAD (LARGE SCALE)
DAM WITH ROAD (SMALL SCALE)
DAM WITHOUT ROAD (LARGE SCALE)
DAM WITHOUT ROAD (SMALL SCALE)
LEVEE OR DIKE
LEVEE OR DIKE WITH ROAD
MINOR STRUCTURES (8 TO 20' SPAN)
CONCRETE FORD OR DIP
FORD - ROAD ESTABLISHED

BOUNDARIES
NATIONAL OF STATE
COUNTY
CIVIL TOWNSHIP
CONGRESSIONAL TOWNSHIP (U.S.LAND)
CORPORATE LINE
SCHOOL DISTRICT
CONGESTED AREA
NATIONAL OR STATE PARK
NATIONAL OR STATE FOREST
INDIAN RESERVATION
GAME REFUGE
AIRPORT
WILDLIFE MANAGEMENT AREA (FEDERAL)
WITCH LINE BETWEEN ADJOINING SHEETS OF THE SAME COUNTY

DRAINAGE
INTERMITTENT STREAM
MARSHY STREAM
WIDE STREAMS
MARSH OR SWAMP LAND
DRAINAGE DITCH
LAKE OR POND

NAVIGATION
BARGE LINES ON NATURAL STREAMS
SHIP LINES ON INLAND LAKES
DOCK, PIER OR LANDING
NAVIGABLE STREAM
BRIDGE WITH LIGHT
LANDMARK LIGHT BEACON
LIGHTHOUSE

CONSERVATION
FOREST RANGER STATION
GAME OR RANGER STATION
(NOT PERMANENTLY OCCUPIED)
FISH HATCHERY
GAME PRESERVE
OBSERVATION OR LOOKOUT TOWER
PROMINENT ELEVATION
SMALL PARK: SP = STATE, CP = COUNTY, MP = MUNICIPAL, NP = NATIONAL
PUBLIC ACCESS POINT

RECREATION
GOLF COURSE OR COUNTRY CLUB
GUN CLUB
ATHLETIC FIELD
PICNIC GROUND
PICNIC GROUND
PLAYGROUND, BALLFIELD, ETC.
BATHING BEACH OR SWIMMING POOL
SCENIC SITE
CAMP SITE
CAMP OR LODGE

FARM AND DWELLING UNITS
FARM UNIT
GROUP OF OTHER THAN FARM
BARRACKS OR DORMITORIES FOR STUDENTS, WORKERS, MIGRANTS, ETC.
SEASONAL DWELLING
ROWS OR GROUPS OF DWELLINGS CLOSELY SPACED
INDICATES NUMBER OF EACH UNIT
DOT AND ARROW ARE USED TO INDICATE LOCATION OF ANY CULTURAL FEATURE SHOWN OUT OF POSITION

INDUSTRIAL
FACTORY OR INDUSTRIAL PLANT
SAWMILL
STORAGE TANKS, OIL OR GAS
GRAIN ELEVATOR
WELL BORE
STOCKYARD, FEEDLOT
QUARRY
MILK DEPOT, CREAMERY OR CHEESE FACTORY
WAREHOUSE

COMMERCIAL
STORE OR SMALL BUSINESS ESTABLISHMENT
HOTEL
MOTEL
TOURIST COURT
DRIVE-IN THEATRE
NURSERY
GREENHOUSE

PUBLIC SERVICE FACILITIES
POST OFFICE
FIRE STATION
MUSEUM
PUBLIC LIBRARY
SCHOOL
CUSTOMS BORDER PORT OF ENTRY
RADIO STATION
SEWAGE DISPOSAL PLANT
NURSING HOME
HOSPITAL
TOWN HALL
CORRECTIONAL INSTITUTION

CITY CENTERS
STATE CAPITAL
COUNTY SEAT
CITY CENTER
INCORPORATED CITY (GENERALIZED)
UNINCORPORATED COMMUNITY

MISCELLANEOUS MAP FEATURES
CHURCH, OTHER RELIGIOUS INSTITUTIONS
CEMETERY
CHURCH WITH CEMETERY ADJACENT
MONUMENT, TRIBAL CHIEF, SPECIMEN
MONUMENT, FAMOUS
FORT, ARMY CAMP OR POST
GRAVEL PIT
SANITARY LANDFILL
SURFACE MINE PIT
SURFACE METAL MINE PIT
HIGHWAY REST AREA
STATE PATROL SUBSTATION
DEPARTMENT OF TRANSPORTATION DISTRICT OFFICE
INTERNATIONAL PORT OF ENTRY OR NON-INTERNATIONAL PORT OF ENTRY
WILDLIFE REFUGE
NATURAL GAS, PETROLEUM PRODUCTS, CRUDE OIL OR WATER
NATURAL GAS, PETROLEUM PRODUCTS, CRUDE OIL OR WATER
PIPELINE, NATURAL GAS
PIPELINE, PETROLEUM PRODUCTS
PIPELINE, CRUDE OIL
PIPELINE, WATER
TRANSMISSION LINE (50KV OR OVER)
POWER PLANT
TRANSFORMER STATION
TRANSMISSION TOWER
LOOKOUT TOWER AND TRIANGULATION STATION
LATITUDE AND LONGITUDE INTERSECTION
HISTORIC SITE, STATE OR NATIONAL
OPEN TO THE PUBLIC

VOLUMES PREPARED BY
THE OFFICE OF
TRANSPORTATION DATA & ANALYSIS

NUMERALS INDICATE AVERAGE DAILY
TRAFFIC VOLUMES ON DESIGNATED ROADS.

TRUNK HIGHWAY ROUTES ARE 2006 A.A.D.T. VOLUMES.

FOR DESIGNATED ROADS :
/ = SEGMENT ENDPOINT FOR ALL
ROADS INTERSECTED BY HATCH
(= SEGMENT ENDPOINT ONLY FOR
ROAD SEPARATED FROM INTERSECTING
ROAD BY ARC

Outline Map of Minnesota showing location of the County within the State.

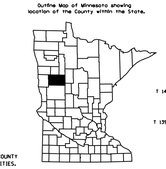

Outline Map of the County.
Shaded portion is area delineated on this sheet.
Area of this County 1446 Sq.Miles
Land Area 1352 Sq.Miles
2000 Total County Population 30,000

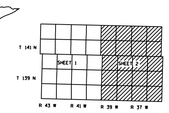

* NOTE: ALL FEATURES EXCEPT TOWNSHIP ROADS AND CULTURE ARE CURRENT AS OF JANUARY 1, 2006.

NOTE: FOR DETAIL OF COUNTY STATE AID HIGHWAYS AND COUNTY ROADS IN INCORPORATED PLACES, SEE MAPS OF MUNICIPALITIES.

SHEET 2 OF 2