

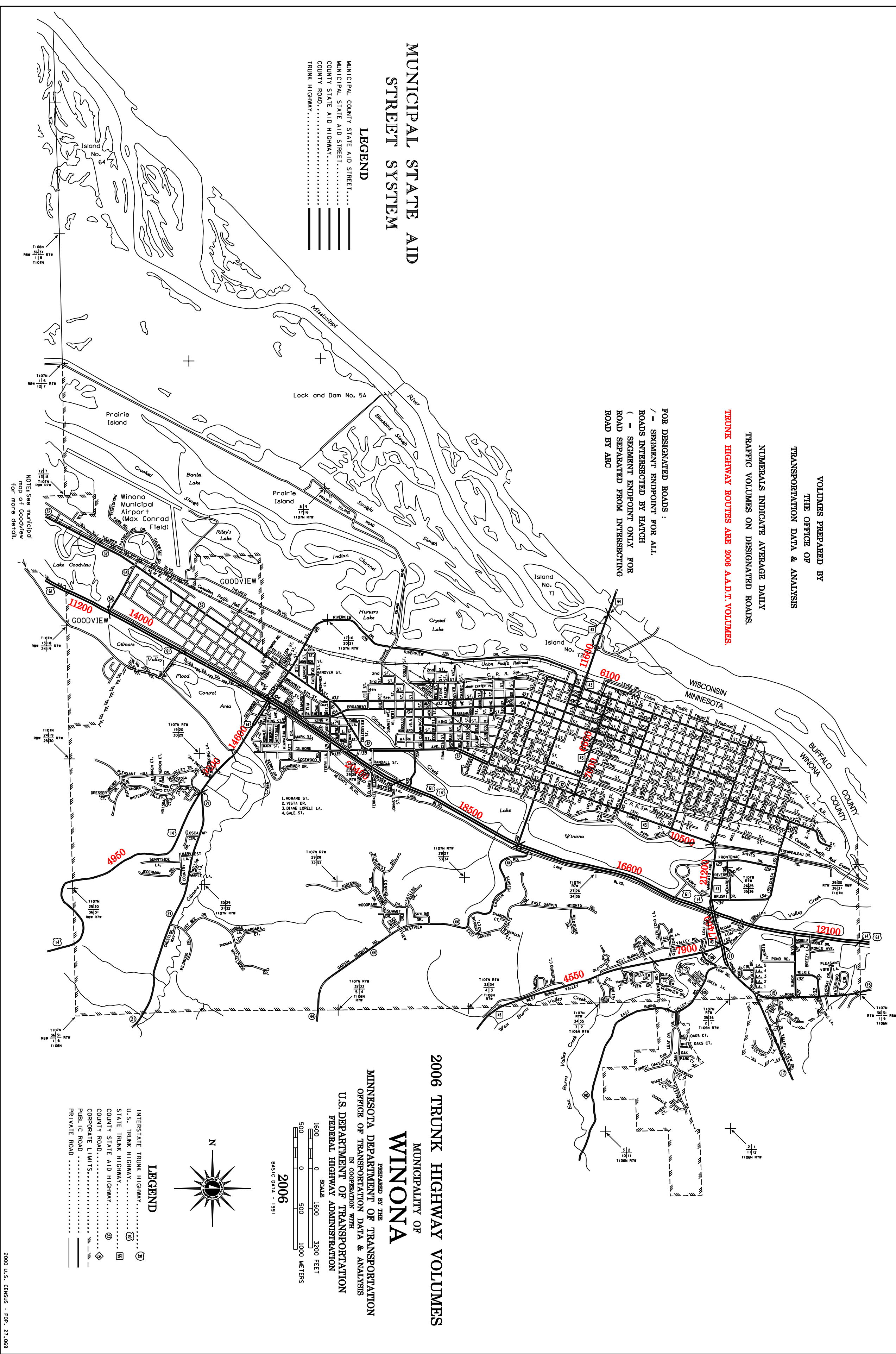
VOLUMES PREPARED BY  
THE OFFICE OF  
TRANSPORTATION DATA & ANALYSIS

NUMERALS INDICATE AVERAGE DAILY  
TRAFFIC VOLUMES ON DESIGNATED ROADS.  
TRUNK HIGHWAY ROUTES ARE 2006 A.A.D.T. VOLUMES.

FOR DESIGNATED ROADS:  
/ = SEGMENT ENDPOINT FOR ALL  
ROADS INTERSECTED BY HATCH  
( = SEGMENT ENDPOINT ONLY FOR  
ROAD SEPARATED FROM INTERSECTING  
ROAD BY ARC

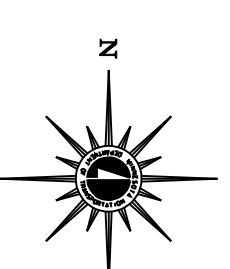
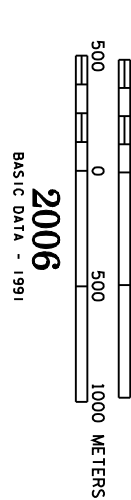
### MUNICIPAL STATE AID STREET SYSTEM

- LEGEND**
- MUNICIPAL, COUNTY STATE AID STREET
  - MUNICIPAL, STATE AID STREET
  - COUNTY STATE AID HIGHWAY
  - COUNTY ROAD
  - TRUNK HIGHWAY



### 2006 TRUNK HIGHWAY VOLUMES MUNICIPALITY OF WINONA

PREPARED BY THE  
MINNESOTA DEPARTMENT OF TRANSPORTATION  
OFFICE OF TRANSPORTATION DATA & ANALYSIS  
U.S. DEPARTMENT OF TRANSPORTATION  
FEDERAL HIGHWAY ADMINISTRATION



- LEGEND**
- INTERSTATE TRUNK HIGHWAY
  - U.S. TRUNK HIGHWAY
  - STATE TRUNK HIGHWAY
  - COUNTY STATE AID HIGHWAY
  - COUNTY ROAD
  - PUBLIC ROAD
  - PRIVATE ROAD

2006 U.S. Census - Pop. 21,008  
WINONA - BUFFALO COUNTY  
WINONA, M.S.A.S.

2006 TRAFFIC MAP

Map data modified for more detail.