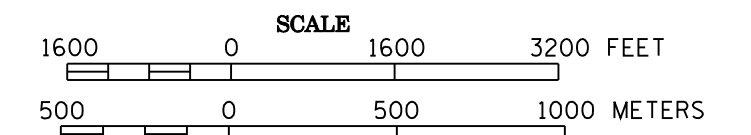


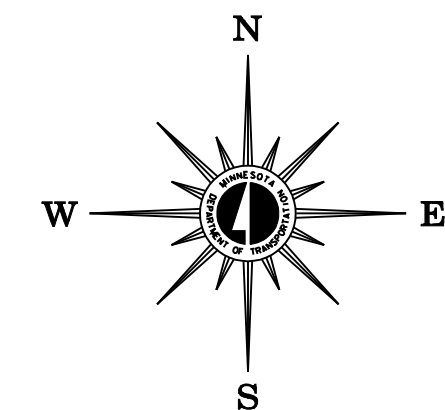
2006 TRUNK HIGHWAY VOLUMES

MUNICIPALITY OF
ALBERT LEA

PREPARED BY THE
MINNESOTA DEPARTMENT OF TRANSPORTATION
OFFICE OF TRANSPORTATION DATA & ANALYSIS
IN COOPERATION WITH
U.S. DEPARTMENT OF TRANSPORTATION
FEDERAL HIGHWAY ADMINISTRATION



2006
BASIC DATA - 1991



LEGEND

- INTERSTATE TRUNK HIGHWAY..... (I-35)
- U.S. TRUNK HIGHWAY..... (US-52)
- STATE TRUNK HIGHWAY..... (ST-35)
- COUNTY STATE AID HIGHWAY..... (CSA-35)
- COUNTY ROAD..... (CR-10)
- CORPORATE LIMITS.....
- PUBLIC ROAD.....
- PRIVATE ROAD.....

MUNICIPAL STATE AID
STREET SYSTEM

LEGEND

- MUNICIPAL COUNTY STATE AID STREET.....
- MUNICIPAL STATE AID STREET.....
- COUNTY STATE AID HIGHWAY.....
- COUNTY ROAD.....
- TRUNK HIGHWAY.....

1. WEDGE ST.
2. CRESCENT CIR.
3. ROBIN RD.
4. WILLAMOR RD.
5. LEE CIR.
6. WILLAMOR CIR.
7. LUTHER PL.
8. PLEASANT AVE.
9. ALBERT LEA ST.
10. KENT AVE.
11. WEDGEWOOD DR.
12. SIBLEY AVE.
13. ST. JACOB AVE.
14. SHERWOOD
15. WATSON AVE.
16. NEALE LA.
17. W. PARK AVE.
18. E. PARK AVE.
19. GRACE ST.
20. WEST AVE.
21. N. ST. MARY AVE.
22. S. ST. MARY AVE.
23. DEL. AIRE RD.
24. SHELLROCK ST.
25. KATHERINE ST.
26. JOHN FARR P.
27. VINEHURST
28. CRESMONT ST.
29. LAKE AVE.
30. ROBERTS DR.

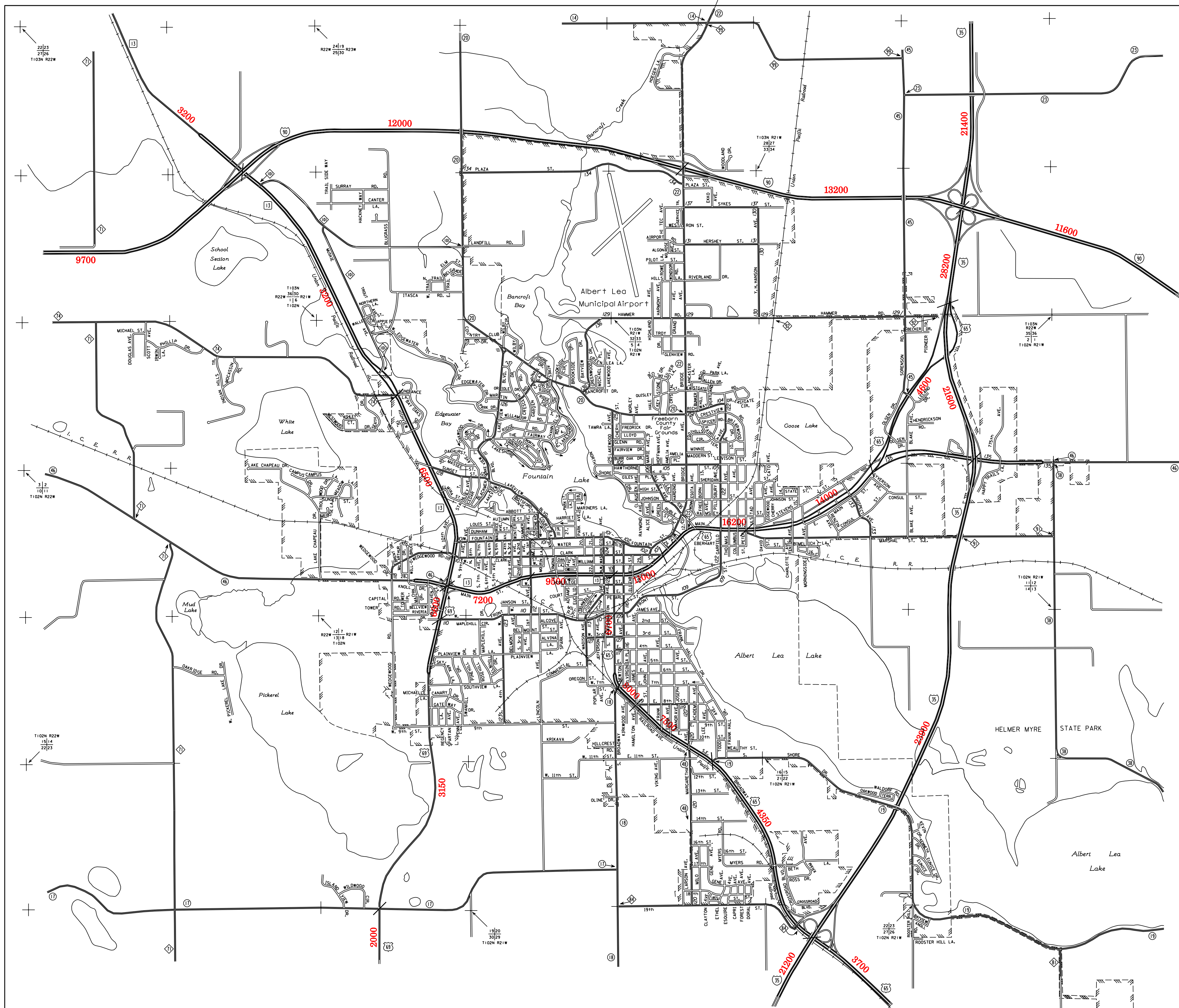
VOLUMES PREPARED BY
THE OFFICE OF
TRANSPORTATION DATA & ANALYSIS

NUMERALS INDICATE AVERAGE DAILY
TRAFFIC VOLUMES ON DESIGNATED ROADS.

TRUNK HIGHWAY ROUTES ARE 2006 A.A.D.T. VOLUMES.

FOR DESIGNATED ROADS :

- / = SEGMENT ENDPOINT FOR ALL
ROADS INTERSECTED BY HATCH
- (= SEGMENT ENDPOINT ONLY FOR
ROAD SEPARATED FROM INTERSECTING
ROAD BY ARC



2006 TRAFFIC MAP

2000 U.S. CENSUS - POP. 18,356

ALBERT LEA (FREEBORN COUNTY)
ALBERT LEA M. S. A. S.