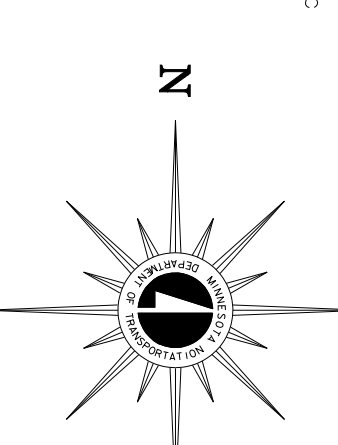
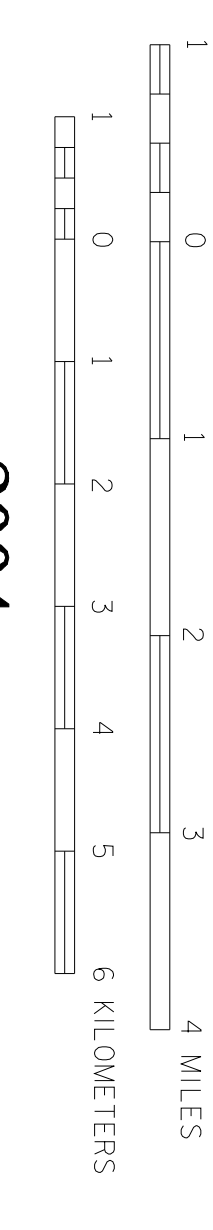


2004 TRUNK HIGHWAY VOLUMES
GENERAL HIGHWAY MAP

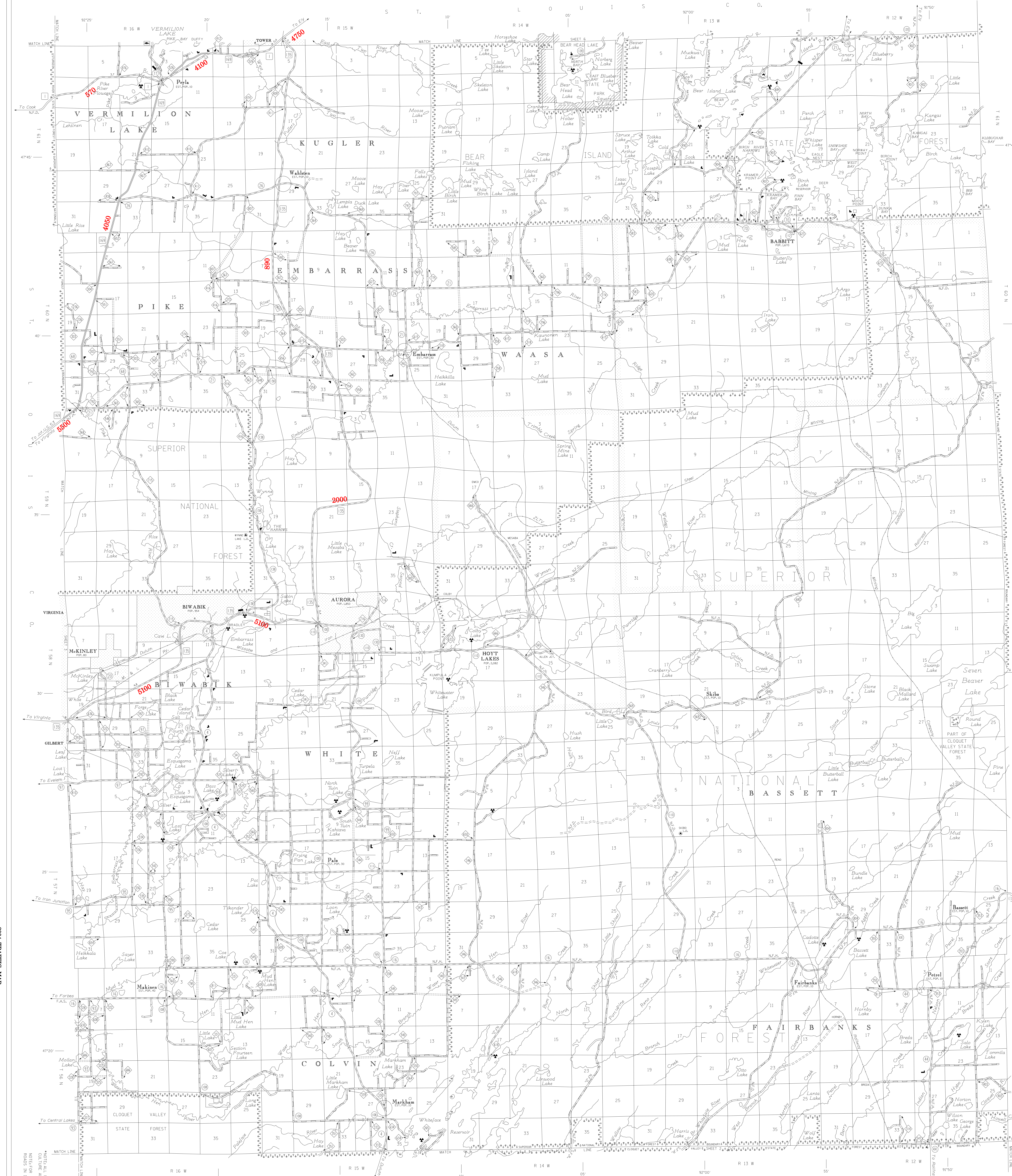
ST. LOUIS
COUNTY
MINNESOTA

PREPARED BY THE
MINNESOTA DEPARTMENT OF TRANSPORTATION
OFFICE OF TRANSPORTATION DATA & ANALYSIS
IN COOPERATION WITH
U.S. DEPARTMENT OF TRANSPORTATION
FEDERAL HIGHWAY ADMINISTRATION



LEGEND

ROAD AND ROADWAY FEATURES
UNPAVED ROAD
PAVED ROAD
TRUNK HIGHWAY
...
LEGEND



VOLUMES PREPARED BY THE OFFICE OF TRANSPORTATION DATA & ANALYSIS
NUMERALS INDICATE AVERAGE DAILY TRAFFIC VOLUMES ON DESIGNATED ROADS.
FOR DESIGNATED ROADS :
/ = SEGMENT ENDPOINT FOR ALL ROADS INTERSECTED BY HATCH
(= SEGMENT ENDPOINT ONLY FOR ROAD SEPARATED FROM INTERSECTING ROAD BY ARC