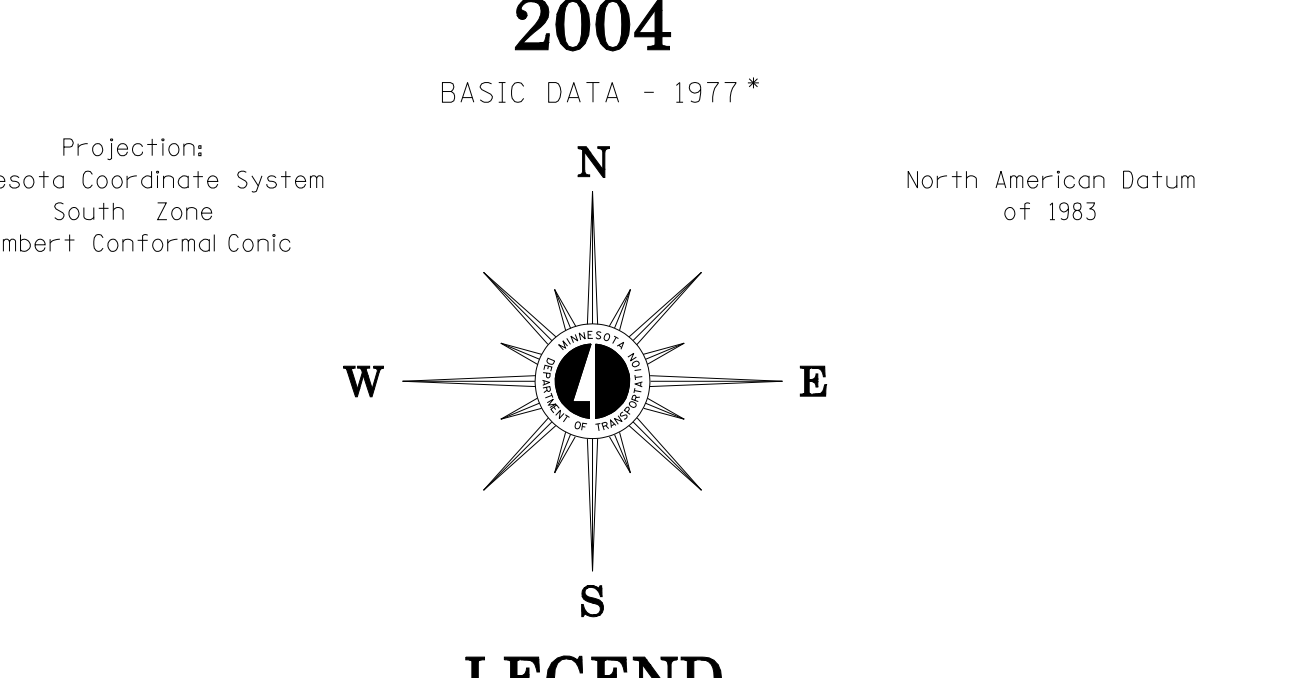
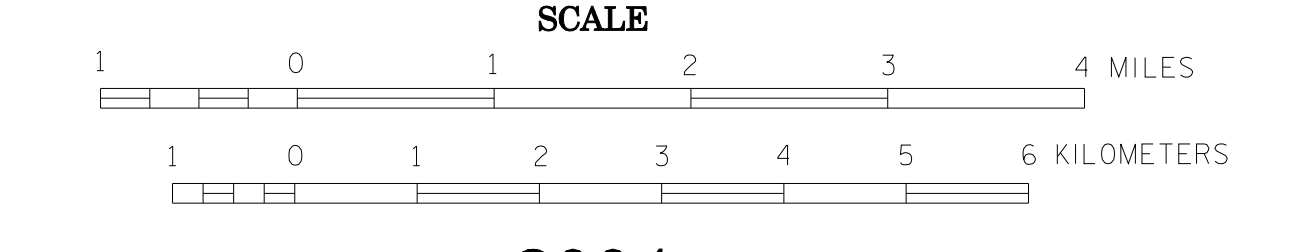


2004 TRUNK HIGHWAY VOLUMES
GENERAL HIGHWAY MAP
LINCOLN COUNTY
MINNESOTA

PREPARED BY THE
MINNESOTA DEPARTMENT OF TRANSPORTATION
OFFICE OF TRANSPORTATION DATA & ANALYSIS
IN COOPERATION WITH
U.S. DEPARTMENT OF TRANSPORTATION
FEDERAL HIGHWAY ADMINISTRATION



LEGEND

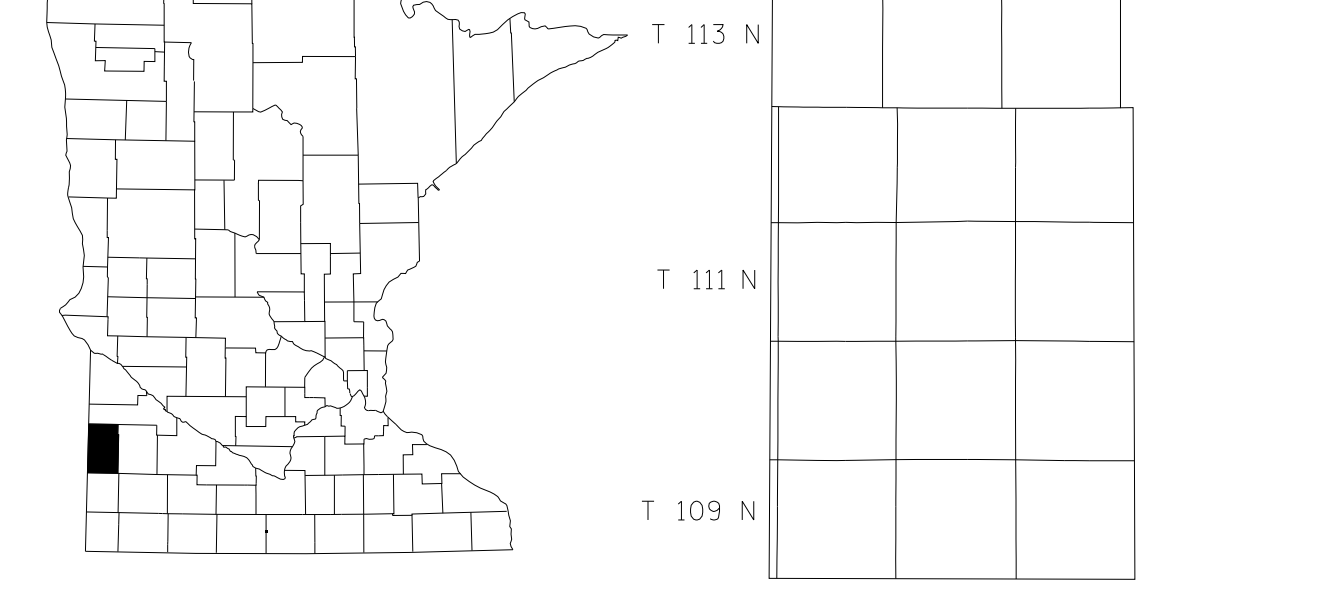
ROAD AND ROADWAY FEATURES	NAVIGATION	CONSERVATION	RECREATION	FARM AND DWELLING UNITS	INDUSTRIAL	COMMERCIAL	CITY CENTERS	MISCELLANEOUS MAP FEATURES	BOUNDARIES	DRAINAGE
PROPOSED ROAD	SHIP LINES IN NATURAL STREAM	FOREST RANGES	GOLF COURSE OR COUNTRY CLUB	FARM UNIT	FACTORY OR INDUSTRIAL PLANT	STORE OR SMALL BUSINESS ESTABLISHMENT	STATE CAPITAL	CANAL, OTHER RELIGIOUS INSTITUTION	NATIONAL ON STATE	INTERTRIBAL STREAM
IMPROVED ROAD	SMALL LAKES IN AN AREA WITH LAKES	STATE PARKS	ATHLETIC FIELDS	PUBLIC STORAGE	WAREHOUSE, MILL, OR PLANT	HOTEL	COUNTY SEAT	QUARRY	NATIONAL ON STATE PERMIT	NARROW STREAM
GRAVEL AND GRAVEL ROAD	NAVIGABLE STREAM	STATE HISTORIC SITES	PLAYGROUND BALLFIELD	GREEN SILTATION	OIL REFINERY	WAREHOUSE	INCORPORATED CITY GENERALIZED	PIPELINE, NATURAL GAS	NATIONAL ON STATE PERMIT	WIDE STREAM
GRAVEL OR STONE ROAD	DAM WITH LOCK	STATE HISTORIC SITES	STATIONING BALLFIELD	QUARRY	STEEL MILL	GREENHOUSE	UNINCORPORATED COMMUNITY	PIPELINE, PETROLEUM PRODUCTS	NATIONAL ON STATE PERMIT	LAKE OF POND
BITUMINOUS ROAD	LOCK AND DAM	STATE HISTORIC SITES	STATIONING BALLFIELD	QUARRY	STEEL MILL	GREENHOUSE	UNINCORPORATED COMMUNITY	PIPELINE, PETROLEUM PRODUCTS	NATIONAL ON STATE PERMIT	
DIVIDED ROAD	LIGHTHOUSE	STATE HISTORIC SITES	STATIONING BALLFIELD	QUARRY	STEEL MILL	GREENHOUSE	UNINCORPORATED COMMUNITY	PIPELINE, PETROLEUM PRODUCTS	NATIONAL ON STATE PERMIT	
ROAD IN INCORPORATED LIMITS	LIGHTHOUSE	STATE HISTORIC SITES	STATIONING BALLFIELD	QUARRY	STEEL MILL	GREENHOUSE	UNINCORPORATED COMMUNITY	PIPELINE, PETROLEUM PRODUCTS	NATIONAL ON STATE PERMIT	
ROAD IN UNINCORPORATED LIMITS	LIGHTHOUSE	STATE HISTORIC SITES	STATIONING BALLFIELD	QUARRY	STEEL MILL	GREENHOUSE	UNINCORPORATED COMMUNITY	PIPELINE, PETROLEUM PRODUCTS	NATIONAL ON STATE PERMIT	
ROAD IN UNINCORPORATED LIMITS	LIGHTHOUSE	STATE HISTORIC SITES	STATIONING BALLFIELD	QUARRY	STEEL MILL	GREENHOUSE	UNINCORPORATED COMMUNITY	PIPELINE, PETROLEUM PRODUCTS	NATIONAL ON STATE PERMIT	
ROAD IN UNINCORPORATED LIMITS	LIGHTHOUSE	STATE HISTORIC SITES	STATIONING BALLFIELD	QUARRY	STEEL MILL	GREENHOUSE	UNINCORPORATED COMMUNITY	PIPELINE, PETROLEUM PRODUCTS	NATIONAL ON STATE PERMIT	
ROAD IN UNINCORPORATED LIMITS	LIGHTHOUSE	STATE HISTORIC SITES	STATIONING BALLFIELD	QUARRY	STEEL MILL	GREENHOUSE	UNINCORPORATED COMMUNITY	PIPELINE, PETROLEUM PRODUCTS	NATIONAL ON STATE PERMIT	
ROAD IN UNINCORPORATED LIMITS	LIGHTHOUSE	STATE HISTORIC SITES	STATIONING BALLFIELD	QUARRY	STEEL MILL	GREENHOUSE	UNINCORPORATED COMMUNITY	PIPELINE, PETROLEUM PRODUCTS	NATIONAL ON STATE PERMIT	
ROAD IN UNINCORPORATED LIMITS	LIGHTHOUSE	STATE HISTORIC SITES	STATIONING BALLFIELD	QUARRY	STEEL MILL	GREENHOUSE	UNINCORPORATED COMMUNITY	PIPELINE, PETROLEUM PRODUCTS	NATIONAL ON STATE PERMIT	
ROAD IN UNINCORPORATED LIMITS	LIGHTHOUSE	STATE HISTORIC SITES	STATIONING BALLFIELD	QUARRY	STEEL MILL	GREENHOUSE	UNINCORPORATED COMMUNITY	PIPELINE, PETROLEUM PRODUCTS	NATIONAL ON STATE PERMIT	
ROAD IN UNINCORPORATED LIMITS	LIGHTHOUSE	STATE HISTORIC SITES	STATIONING BALLFIELD	QUARRY	STEEL MILL	GREENHOUSE	UNINCORPORATED COMMUNITY	PIPELINE, PETROLEUM PRODUCTS	NATIONAL ON STATE PERMIT	
ROAD IN UNINCORPORATED LIMITS	LIGHTHOUSE	STATE HISTORIC SITES	STATIONING BALLFIELD	QUARRY	STEEL MILL	GREENHOUSE	UNINCORPORATED COMMUNITY	PIPELINE, PETROLEUM PRODUCTS	NATIONAL ON STATE PERMIT	
ROAD IN UNINCORPORATED LIMITS	LIGHTHOUSE	STATE HISTORIC SITES	STATIONING BALLFIELD	QUARRY	STEEL MILL	GREENHOUSE	UNINCORPORATED COMMUNITY	PIPELINE, PETROLEUM PRODUCTS	NATIONAL ON STATE PERMIT	
ROAD IN UNINCORPORATED LIMITS	LIGHTHOUSE	STATE HISTORIC SITES	STATIONING BALLFIELD	QUARRY	STEEL MILL	GREENHOUSE	UNINCORPORATED COMMUNITY	PIPELINE, PETROLEUM PRODUCTS	NATIONAL ON STATE PERMIT	
ROAD IN UNINCORPORATED LIMITS	LIGHTHOUSE	STATE HISTORIC SITES	STATIONING BALLFIELD	QUARRY	STEEL MILL	GREENHOUSE	UNINCORPORATED COMMUNITY	PIPELINE, PETROLEUM PRODUCTS	NATIONAL ON STATE PERMIT	
ROAD IN UNINCORPORATED LIMITS	LIGHTHOUSE	STATE HISTORIC SITES	STATIONING BALLFIELD	QUARRY	STEEL MILL	GREENHOUSE	UNINCORPORATED COMMUNITY	PIPELINE, PETROLEUM PRODUCTS	NATIONAL ON STATE PERMIT	
ROAD IN UNINCORPORATED LIMITS	LIGHTHOUSE	STATE HISTORIC SITES	STATIONING BALLFIELD	QUARRY	STEEL MILL	GREENHOUSE	UNINCORPORATED COMMUNITY	PIPELINE, PETROLEUM PRODUCTS	NATIONAL ON STATE PERMIT	
ROAD IN UNINCORPORATED LIMITS	LIGHTHOUSE	STATE HISTORIC SITES	STATIONING BALLFIELD	QUARRY	STEEL MILL	GREENHOUSE	UNINCORPORATED COMMUNITY	PIPELINE, PETROLEUM PRODUCTS	NATIONAL ON STATE PERMIT	

VOLUMES PREPARED BY
THE OFFICE OF
TRANSPORTATION DATA & ANALYSIS

NUMERALS INDICATE AVERAGE DAILY
TRAFFIC VOLUMES ON DESIGNATED ROADS.
TRUNK HIGHWAY ROUTES ARE 2004 A.A.T.V. VOLUMES.

FOR DESIGNATED ROADS :
// = SEGMENT ENDPOINT FOR ALL
ROADS INTERSECTED BY HATCH
(= SEGMENT ENDPOINT ONLY FOR
ROAD SEPARATED FROM INTERSECTING
ROAD BY ARC

Outline Map of Minnesota showing
location of the County within the State.



*NOTE ALL FEATURES EXCEPT TOWNSHIP ROADS AND
CULTURE ARE CURRENT AS OF JANUARY 1, 2004.
NOTE: FOR DETAIL OF COUNTY STATE AID HIGHWAYS AND COUNTY
ROADS IN INCORPORATED PLACES, SEE MAPS OF MUNICIPALITIES.

