2002 TRUNK HIGHWAY VOLUMES
GENERAL HIGHWAY MAP
TODD COUNTY
MINNESOTA

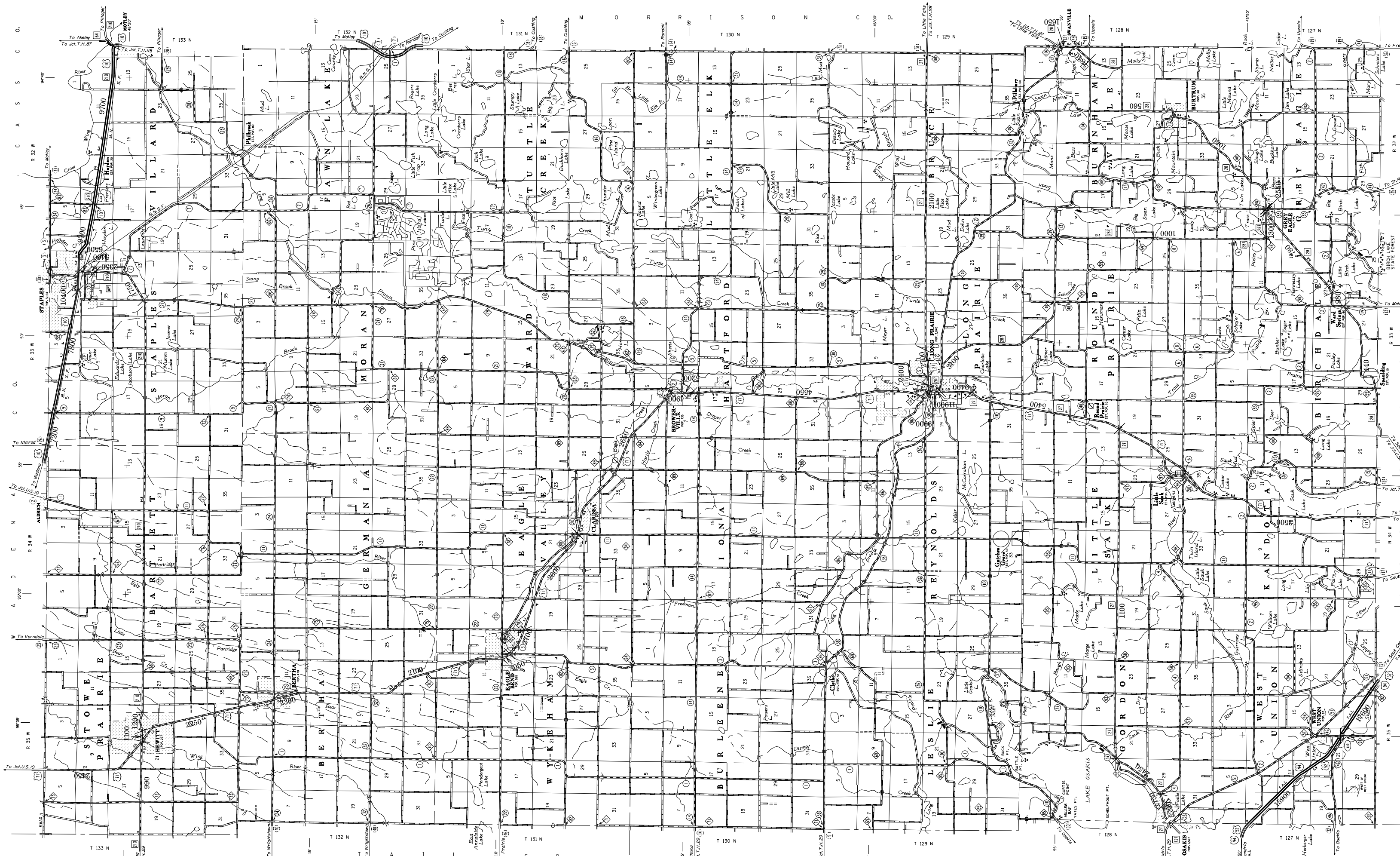

PREPARED BY THE
MINNESOTA DEPARTMENT OF TRANSPORTATION
PROGRAM SUPPORT GROUP
IN COOPERATION WITH
U.S. DEPARTMENT OF TRANSPORTATION
FEDERAL HIGHWAY ADMINISTRATION

SCALE
1 0 1 2 3 4 MILES
1 0 1 2 3 4 5 6 KILOMETERS

2002
BASIC DATA - 1977*

Projection:
Minnesota Coordinate System
Central Zone
Lambert Conformal Conic

North American Datum of 1983

LEGEND

ROAD AND ROADWAY FEATURES

NAVIGATION

CONSERVATION

ROAD SYSTEM DESIGNATIONS

RECREATION

FARM AND DWELLING UNITS

RAILROADS

INDUSTRIAL

AIRWAYS

COMMERCIAL

STRUCTURES

PUBLIC SERVICE FACILITIES

CITY CENTERS

BOUNDARIES

MISCELLANEOUS MAP FEATURES

DRAINAGE

Outline Map of Minnesota showing location of the County within the State.

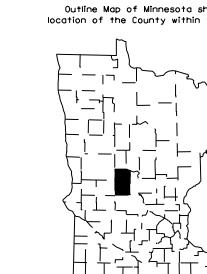

Outline Map of the County.

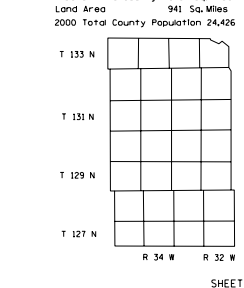

Area of this County 979 Sq.Miles
Land Area 941 Sq.Miles
2000 Total County Population 24,426

VOLUMES PREPARED BY
THE OFFICE OF
TRANSPORTATION DATA & ANALYSIS

NUMERALS INDICATE AVERAGE DAILY
TRAFFIC VOLUMES ON DESIGNATED ROADS

FOR DESIGNATED ROADS :
/ = SEGMENT ENDPOINT FOR ALL
ROADS INTERSECTED BY HATCH
(= SEGMENT ENDPOINT ONLY FOR
ROAD SEPARATED FROM INTERSECTING
ROAD BY ARC

*NOTE: ALL FEATURES EXCEPT TOWNSHIP ROADS AND CULTURE ARE CURRENT AS OF JANUARY 1, 2002.

NOTE: FOR DETAIL OF COUNTY STATE AID HIGHWAYS AND COUNTY ROADS IN INCORPORATED PLACES, SEE MAPS OF MUNICIPALITIES.

SHEET 1 OF 1