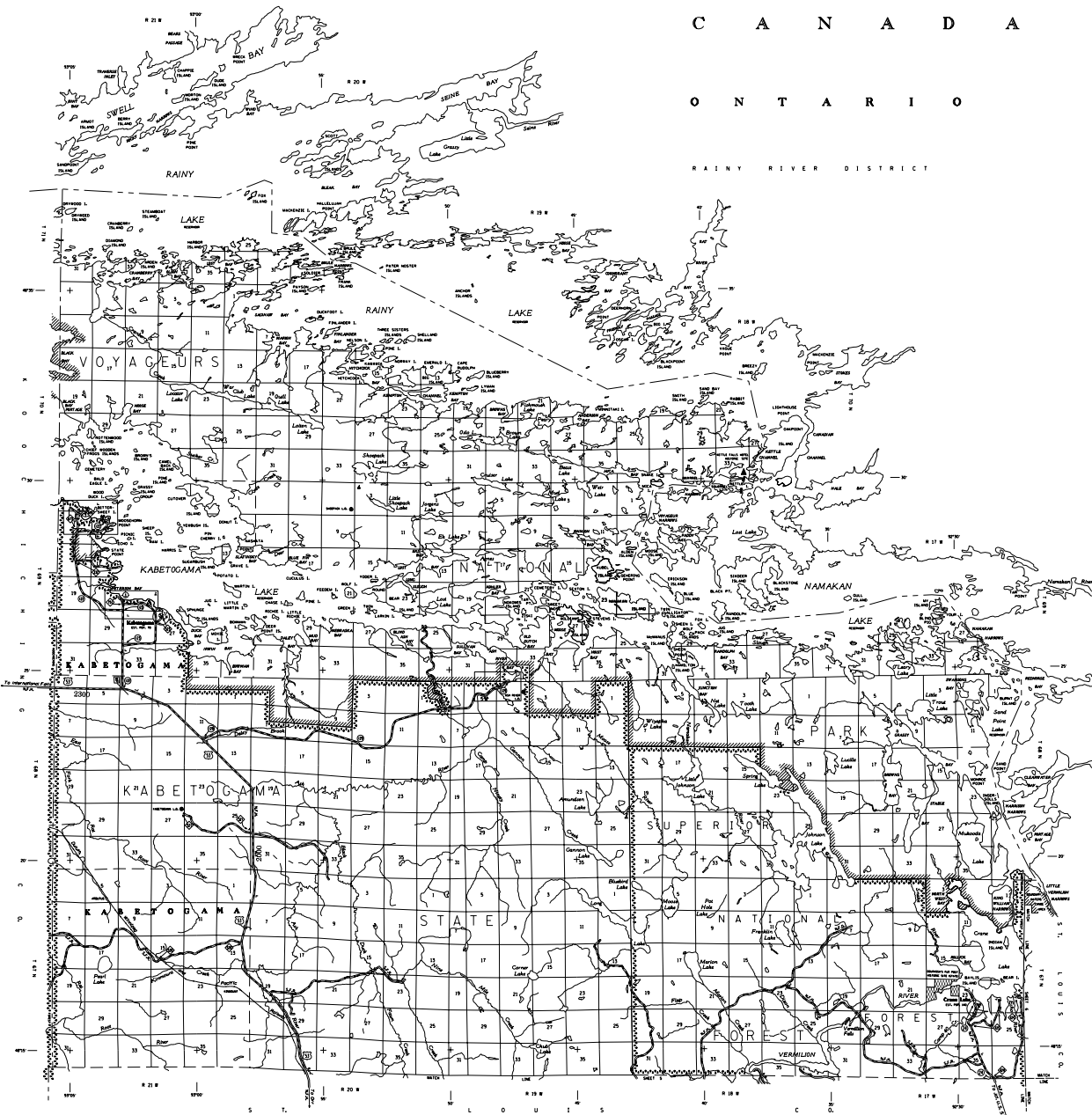


C A N A D A

O N T A R I O

RAINY RIVER DISTRICT

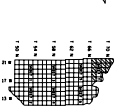
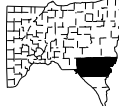


DATA PREPARED BY  
THE OFFICE OF  
TRANSPORTATION DATA & ANALYSIS

NATURALS RESOURCE AVERAGE DAILY  
TRAFFIC VOLUMES ON DESIGNATED ROUTES

FOR DESIGNATED ROUTES  
DESIGNATED ROUTES ARE ALL  
ROADS INTERSECTED BY TRUCK  
( = SEPARATE ENTRIES ONLY FOR  
ROAD SEGMENTS FROM INTERSECTING  
ROAD BY AIR

ST. LOUIS COUNTY, MINNESOTA  
GENERAL REFERENCE MAP



**LEGEND**

**ROAD AND TRAVEL FEATURES**

**ROAD TYPE**

**ROAD WIDTH**

**ROAD CONDITION**

**ROAD NAME**

**ROAD NUMBER**

**ROAD CLASSIFICATION**

**ROAD STATUS**

**ROAD TYPE**

**ROAD WIDTH**

**ROAD CONDITION**

**ROAD NAME**

**ROAD NUMBER**

**ROAD CLASSIFICATION**

**ROAD STATUS**

**ROAD TYPE**

**ROAD WIDTH**

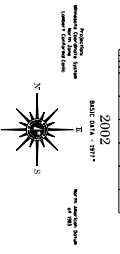
**ROAD CONDITION**

**ROAD NAME**

**ROAD NUMBER**

**ROAD CLASSIFICATION**

**ROAD STATUS**



2002 TRUNK HIGHWAY VOLUMES  
GENERAL HIGHWAY MAP  
ST. LOUIS  
COUNTY  
MINNESOTA

PRESENTED BY THE  
MINNESOTA DEPARTMENT OF TRANSPORTATION  
IN COOPERATION WITH  
THE U.S. DEPARTMENT OF TRANSPORTATION  
FEDERAL HIGHWAY ADMINISTRATION