2002 TRUNK HIGHWAY VOLUMES
GENERAL HIGHWAY MAP
RICE COUNTY
MINNESOTA

PREPARED BY THE
MINNESOTA DEPARTMENT OF TRANSPORTATION
PROGRAM SUPPORT GROUP
IN COOPERATION WITH
U.S. DEPARTMENT OF TRANSPORTATION
FEDERAL HIGHWAY ADMINISTRATION

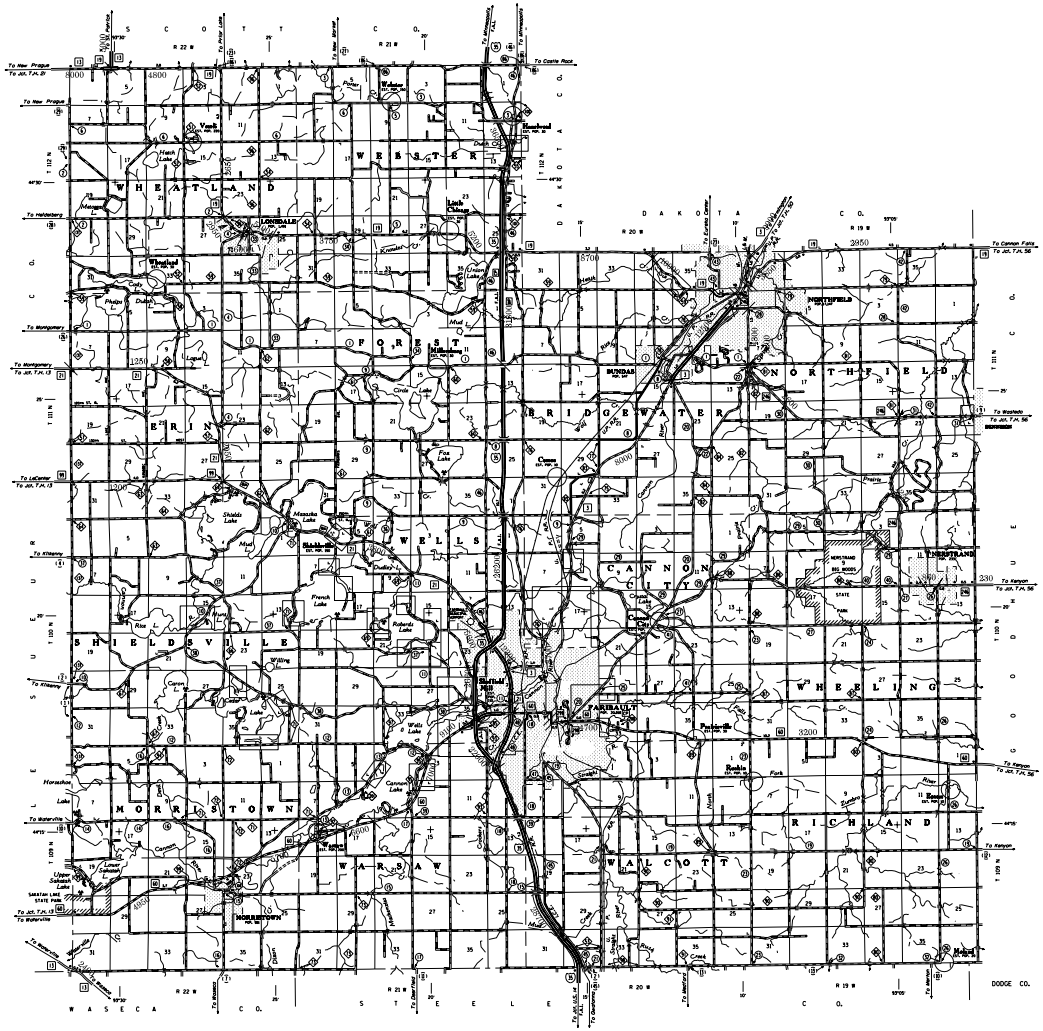

VOLUMES PREPARED BY
THE OFFICE OF
TRANSPORTATION DATA & ANALYSIS

NUMERALS INDICATE AVERAGE DAILY
TRAFFIC VOLUMES ON DESIGNATED ROADS

FOR DESIGNATED ROADS :
/ = SEGMENT ENDPOINT FOR ALL
ROADS INTERSECTED BY HATCH
(= SEGMENT ENDPOINT ONLY FOR
ROAD SEPARATED FROM INTERSECTING
ROAD BY ARC

SCALE

1 0 1 2 3 4 MILES

1 0 1 2 3 4 5 6 KILOMETERS

2002
BASIC DATA - 1977*

Projection
Minnesota Coordinate System
South Zone
Lambert Conformal Conic

North American Datum
of 1983

N
W E
S

LEGEND

ROAD AND ROADWAY FEATURES
NAVIGATION
CONSERVATION
RECREATION
PARKS AND DWELLING UNITS
ROAD SYSTEM DESIGNATIONS
RAILROADS
INDUSTRIES
AIRWAYS
COMMERCIAL
STRUCTURES
PUBLIC SERVICE FACILITIES
BOUNDARIES
CITY CENTERS
DRAINAGE
MISCELLANEOUS MAP FEATURES

Outline Map of Minnesota showing location of the County within the State.

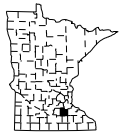

Outline Map of the County.

Area of this County: 526 Sq.Miles
Land Area: 512 Sq.Miles
2000 Total County Population 56,665

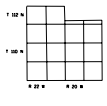

*NOTE: ALL FEATURES EXCEPT TOWNSHIP ROADS AND CULTURE ARE CURRENT AS OF JANUARY 1, 2002.

NOTE: FOR DETAIL OF COUNTY STATE AID HIGHWAYS AND COUNTY ROADS IN INCORPORATED PLACES, SEE MAPS OF MUNICIPALITIES.

SHEET 1 OF 1