2002 TRUNK HIGHWAY VOLUMES
GENERAL HIGHWAY MAP
RED LAKE COUNTY
MINNESOTA

PREPARED BY THE
MINNESOTA DEPARTMENT OF TRANSPORTATION
PROGRAM SUPPORT GROUP
IN COOPERATION WITH
U.S. DEPARTMENT OF TRANSPORTATION
FEDERAL HIGHWAY ADMINISTRATION

SCALE

1 0 1 2 3 4 MILES

1 0 1 2 3 4 5 6 KILOMETERS

2002
BASIC DATA - 1977*

Projection
Minnesota Coordinate System
North Zone
Lambert Conformal Conic

North American Datum
of 1983

N W E S

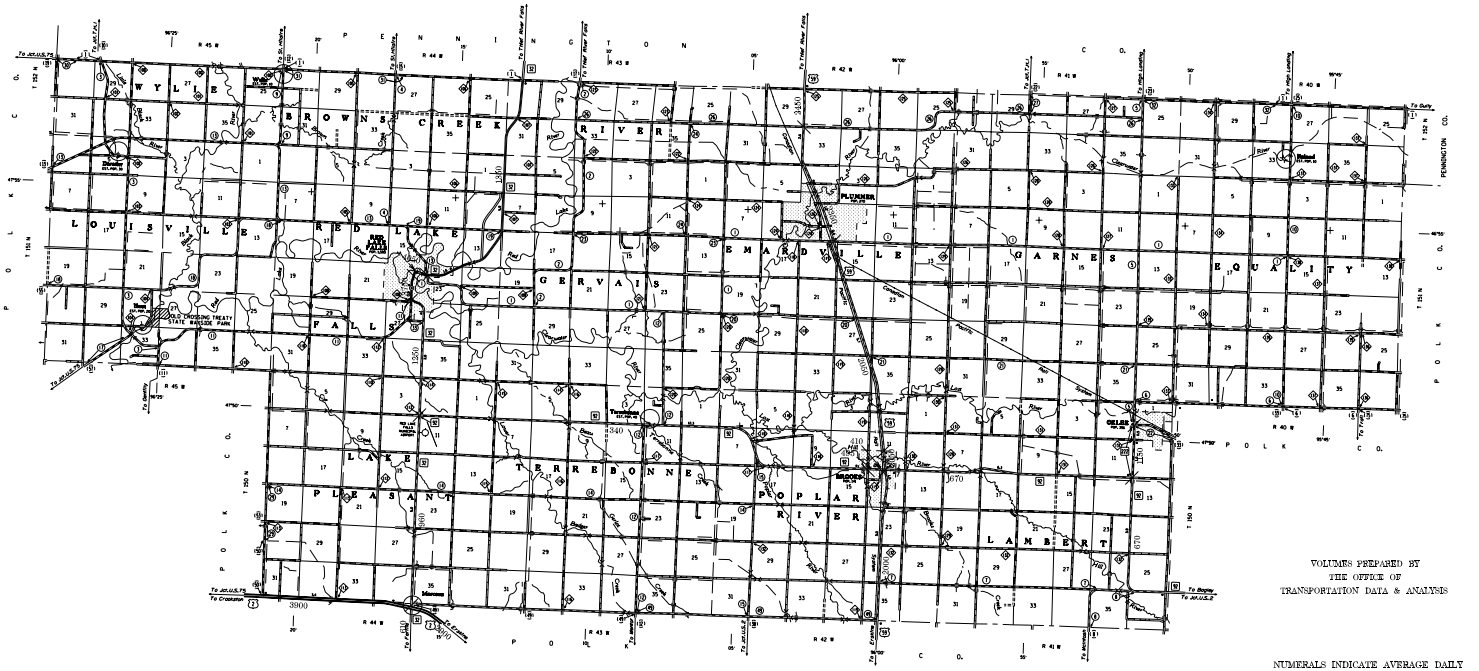

VOLUMES PREPARED BY
THE OFFICE OF
TRANSPORTATION DATA & ANALYSIS

NUMERALS INDICATE AVERAGE DAILY
TRAFFIC VOLUMES ON DESIGNATED ROADS

FOR DESIGNATED ROADS :
/ = SEGMENT ENDPOINT FOR ALL
ROADS INTERSECTED BY HATCH
(= SEGMENT ENDPOINT ONLY FOR
ROAD SEPARATED FROM INTERSECTING
ROAD BY ARC

LEGEND

ROAD AND ROADWAY FEATURES
- PROJECTED ROAD
- UNDERPASS ROAD
- UNDERPASS AND OVERPASS
- GRADE SEPARATION
- FULL TRAFFIC INTERCHANGE
- PARTIAL TRAFFIC INTERCHANGE INDICATING TRAFFIC MOVEMENTS

ROAD SYSTEM DESIGNATIONS
- INTERSTATE TRUNK HIGHWAY
- U.S. NUMBERED TRUNK HIGHWAY
- STATE NUMBERED TRUNK HIGHWAY
- COUNTY STATE AID HIGHWAY
- COUNTY ROAD
- MUNICIPAL STREET
- TERMINATION OF DESIGNATED ROUTE
- INTERSTATE EXIT
- GRAY ROAD NAME
- FEDERAL AID INTERSTATE SYSTEM
- FEDERAL AID PRIMARY SYSTEM
- NATIONAL FOREST DEVELOPMENT
- INDIAN SERVICE ROAD
- STATE PARK ROAD
- STATE FOREST ROAD

RAILROADS
- RAILROAD HAVING MORE THAN ONE TRACK OPERATED CONNECTED BY A SINGLE OPERATING CONTROL OR MANAGEMENT
- CARRIER HAVING TRACKS RIGHTS
- RAILROADS IN CONSTRUCTION (TRACK OR WORK TRACKS ARE PRESENT BUT NOT OPERATED)
- CURRENT REPORTS OF NOT
- RAILROAD STATION
- GRADE CROSSING
- UNDERPASS HIGHWAY BELOW
- OVERPASS HIGHWAY ABOVE

AIRWAYS
- RUNWAY
- MILITARY FIELD
- COMMERCIAL OR MUNICIPAL FIELD
- LIGHTED AIRPORT
- LIMITED FACILITIES
- LIGHTED AREA OR STRIP
- SEAPLANE BASE
- LIGHTED SEAPLANE BASE
- RADIO RANGE STATION

STREAMS
General Symbols (over 30' apart)
- CONSTANT STREAM
- SMALL INTERMITTENT STREAMS
- UNDERGROUND
General Symbols (300' apart and over)
- CONSTANT
- UNDERGROUND
- ARC
- TRACE

THE BOOK TALLY OF RIVER NAMES APPLICABLE

Other Structures
- PEDESTRIAN BRIDGE
- OVER 40ft ROAD NAMES SCALE
- OVER 40ft ROAD SMALL SCALE
- OVER 40ft ROAD NAMES SCALE
- OVER 40ft ROAD SMALL SCALE
- LEVEE OR DIKE
- LEVEE OR DIKE 40ft ROAD
- MINOR STRUCTURES 10 TO 20' SPAN
- CONCRETE FORD OR DIP
- FORD - ROAD ESTABLISHED

BOUNDARIES
- NATIONAL OR STATE
- COUNTY
- CITY, TOWNSHIP
- CORPORATE LIMIT
- CORPORATE LIMIT
- SECTION LINE
- CONCESSION LINE

NATIONAL OR STATE PARK
- NATIONAL OR STATE FOREST
- INDIAN RESERVATION
- GAME REFUGE
- AIRPORT
- MILITARY RESERVATION
- AUTOMOBILE AREA PROHIBITED
- WATER LINE BETWEEN ADJOINING SHEETS OF THE SAME COUNTY

DRAINAGE
- INTERMITTENT STREAM
- NARROW STREAM
- WIDE STREAMS
- SWAMP OR SWAMP LAND
- DRAINAGE DITCH
- LAKE OR POND

NAVIGATION
- SHORE LINES ON NATURAL STREAMS
- SHIP LINES ON INLAND LAKES
- BUOYS, POST OR LANDING
- NAVIGABLE STREAM
- DAM WITH LOCK
- LIGHTHOUSE, LIGHT BEACON
- LIGHTHOUSE

CONSERVATION
- FOREST RANGER STATION
- GAME OR WILDLIFE REFUGE
- NOT PERMANENTLY DESIGNATED
- FISH HATCHERY
- CONE PRESERVE
- FIRE LOOKOUT TOWER
- FOREST ELEVATION
- SMALL PARK (P = STATE, CP = COUNTY, MP = MUNICIPAL, NP = NATIONAL)
- PUBLIC ACCESS POINT

RECREATION
- GOLF COURSE OR COUNTRY CLUB
- GOLF TEE
- ATHLETIC FIELD
- AMUSEMENT PARK
- PICNIC GROUND
- PLAY GROUND, BALL FIELD, ETC.
- BATHING BEACH OR SWIMMING POOL
- SCENIC SITE
- CAMP SITE
- CAMP OR LODGE

PARKS AND DWELLING UNITS
- PARKS
- DWELLING OTHER THAN FARM
- DORMITORY OR DORMITORIES FOR STUDENTS, NURSES, ORPHANS, ETC.
- HOTEL, MOTEL, TOURIST CAMP
- SINGLE DWELLING
- TWO OR THREE DWELLINGS CLOSELY SPACED
- NUMBER DWELLINGS TO SCALE
- INDICATES NUMBER OF EACH UNIT
- HISTORICAL OR NATURAL FEATURE
- LOCATION OF ANY CULTURAL FEATURE SHOWN OUT OF POSITION

INDUSTRY
- FACTORY OR INDUSTRIAL PLANT
- SMELTER
- STORAGE TANKS, OIL OR GAS
- GRAIN ELEVATOR
- MINE SHAFT
- STONE PIER, FIELDSTONE
- QUARRY
- MILK DEPOT, CREAMERY OR CHEESE FACTORY
- BRICKYARD

COMMERCIAL
- STORE OR SMALL BUSINESS ESTABLISHMENT
- HOTEL
- MOTEL
- TOURIST COURT
- DRIVE-IN THEATRE
- NURSERY
- GREENHOUSE

PUBLIC SERVICE FACILITIES
- POST OFFICE
- FIRE STATION
- POLICE
- PUBLIC LIBRARY
- SCHOOL
- CUSTOMS POST OF ENTRY
- ROAD STATION
- SEWAGE DISPOSAL PLANT
- NURSING HOME
- HOSPITAL
- TOWN HALL
- CORRECTIONAL INSTITUTION

CITY CENTERS
- STATE CAPITAL
- COUNTY SEAT
- CITY CENTER
- INCORPORATED CITY GENERALIZED
- UNINCORPORATED COMMUNITY

MISCELLANEOUS MAP FEATURES
- CHURCH OTHER RELIGIOUS INSTITUTIONS
- CEMETERY
- CHURCH WITH CEMETERY NEARBY
- FUNDAMENTAL RAILS, COUNTS, SPECIAL
- MONUMENT, TOMBSTONE
- MILITARY, NAVAL, OR AIR
- GRAVEL PIT
- SANITARY LANDFILL
- SAND PIT OR DUNE
- MINE DETAIL, GENERAL
- MINERAL DEPOSIT
- MINE DUMP, TAILINGS
- DEPARTMENT OF TRANSPORTATION DISTRICT OFFICE
- TOLL ROADS, STATE PORT OF ENTRY OR
- TOLL STATION
- PIPELINE
- NATURAL GAS, PETROLEUM PRODUCTS
- CRUDE OIL, OR WATER
- CHANGE IN PIPELINE STATION
- PIPELINE, NATURAL GAS, PETROLEUM PRODUCTS
- CRUDE OIL, OR WATER
- PIPELINE, NATURAL GAS
- PIPELINE, PETROLEUM
- PIPELINE, CRUDE OIL
- PIPELINE, WATER
- PIPELINE, CRUDE OIL OR WATER
- POWER PLANT
- TRANSFORMER STATION
- TRANSMISSION STATION
- LIGHT AND TRANSMISSION STATION
- WIND MILL, WIND ELECTRIC GENERATOR
- VOLTAGE INTERCHANGE OR NATIONAL OPEN TO THE PUBLIC

Outline Map of Minnesota showing location of the County within the State.

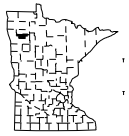

Outline Map of the County.

Area of this County 433 Sq.Miles
Land Area 419 Sq.Miles
2000 Total County Population 4299

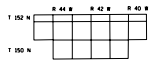

*NOTE: ALL FEATURES EXCEPT TOWNSHIP ROADS AND CULTURE ARE CURRENT AS OF JANUARY 1, 2002.

NOTE: FOR DETAIL OF COUNTY STATE AID HIGHWAYS AND COUNTY ROADS IN INCORPORATED PLACES, SEE MAPS OF MUNICIPALITIES.

SHEET 1 OF 1