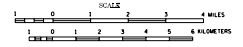


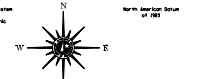
2002 TRUNK HIGHWAY VOLUMES  
GENERAL HIGHWAY MAP  
**PENNINGTON COUNTY**  
MINNESOTA

PREPARED BY THE  
MINNESOTA DEPARTMENT OF TRANSPORTATION  
PROGRAM SUPPORT GROUP  
IN COOPERATION WITH  
U.S. DEPARTMENT OF TRANSPORTATION  
FEDERAL HIGHWAY ADMINISTRATION



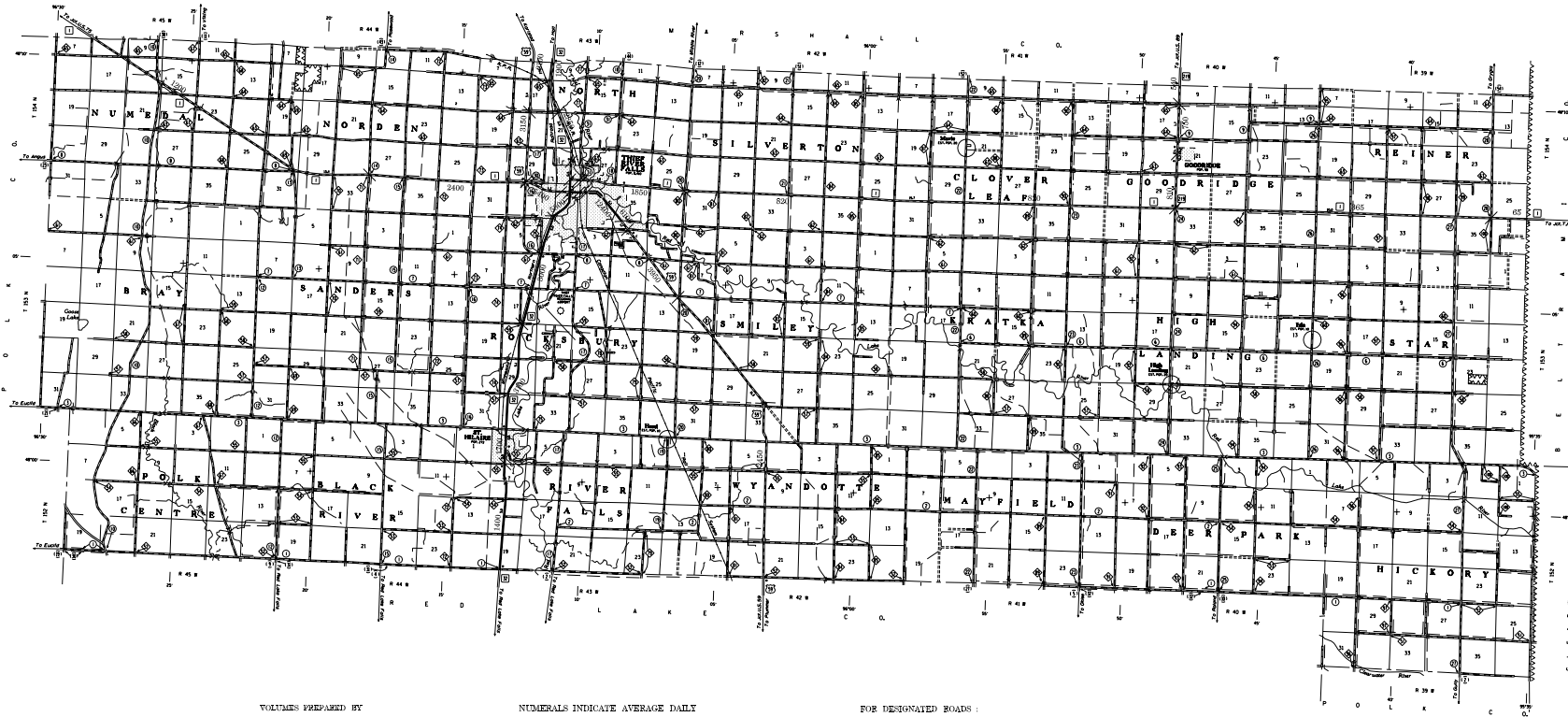
2002  
BASIC DATA - 1977\*

Projection  
Minnesota Geographic System  
North Zone  
Lower Contour Lines



LEGEND

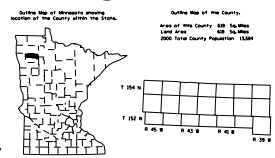
ROAD AND HIGHWAY FEATURES	CONSTRUCTION
Interstate	Interstate
State Highway	State Highway
County Road	County Road
Local Road	Local Road
Trunk Highway	Trunk Highway
Designated Road	Designated Road
Segment Endpoint	Segment Endpoint
Segment Endpoint Only	Segment Endpoint Only
Segment Endpoint Only for Road Separated from Intersecting Road by Arc	Segment Endpoint Only for Road Separated from Intersecting Road by Arc
Other Road Features	Other Road Features
Other Highway Features	Other Highway Features
Other Construction Features	Other Construction Features
Other Features	Other Features



VOLUMES PREPARED BY  
THE OFFICE OF  
TRANSPORTATION DATA & ANALYSIS

NUMERALS INDICATE AVERAGE DAILY  
TRAFFIC VOLUMES ON DESIGNATED ROADS

FOR DESIGNATED ROADS:  
/ - SEGMENT ENDPOINT FOR ALL  
ROADS INTERSECTED BY HIGHWAY  
o - SEGMENT ENDPOINT ONLY FOR  
ROAD SEPARATED FROM INTERSECTING  
ROAD BY ARC



\*NOT ALL FEATURES EXCEPT TOWNSHIP BOUNDARIES AND  
COUNTY BOUNDARIES ARE CURRENT AS OF JANUARY 1, 2002.  
\*FOR DETAILS OF COUNTY STATE AND HIGHWAY AND COUNTY  
ROADS IN INCORPORATED PLACES, SEE MAPS OF MUNICIPALITIES.