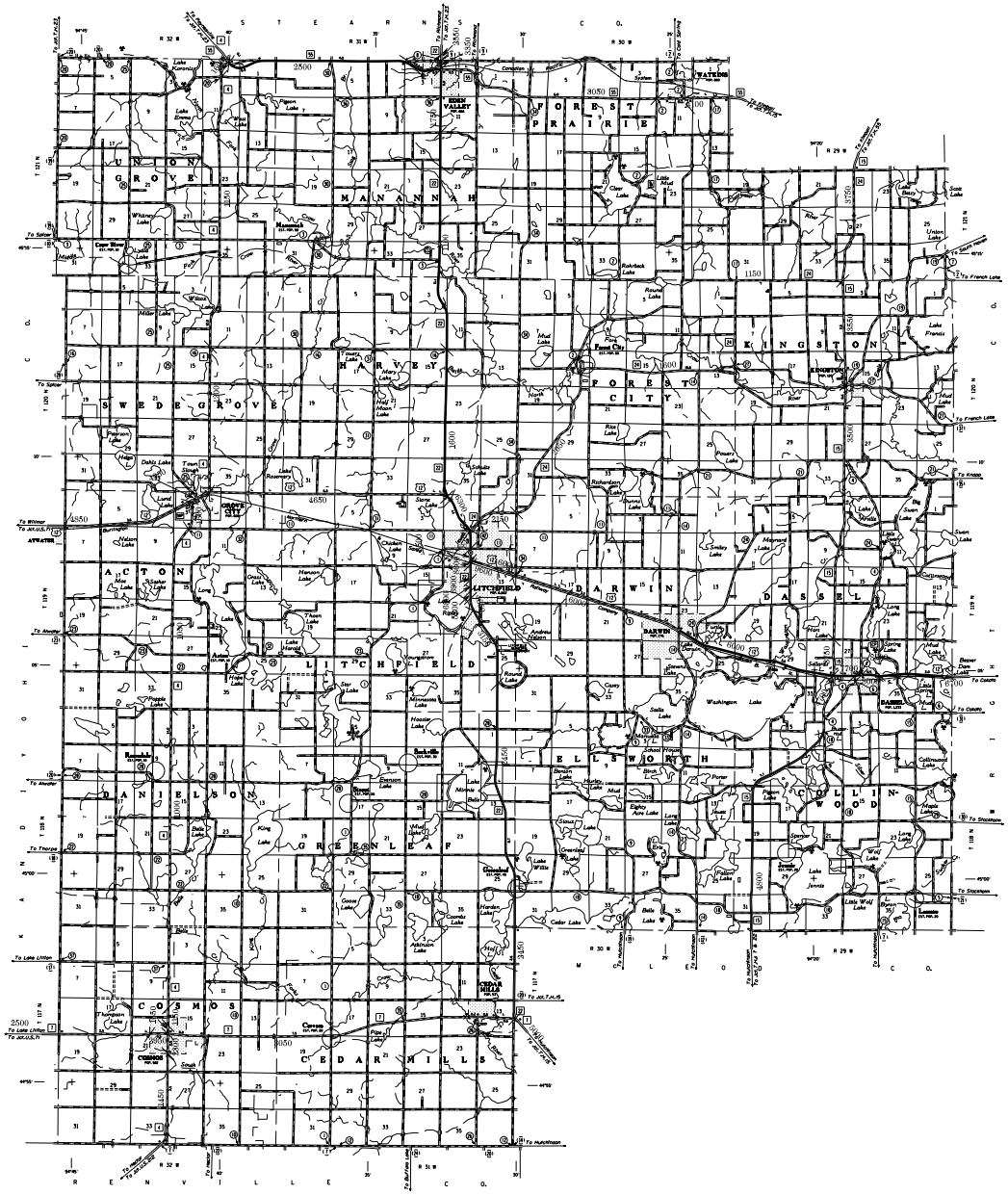

2002 TRUNK HIGHWAY VOLUMES
GENERAL HIGHWAY MAP
MEEKER COUNTY
MINNESOTA

PREPARED BY THE
MINNESOTA DEPARTMENT OF TRANSPORTATION
PROGRAM SUPPORT GROUP
IN COOPERATION WITH
U.S. DEPARTMENT OF TRANSPORTATION
FEDERAL HIGHWAY ADMINISTRATION

SCALE

1 0 1 2 3 4 MILES

1 0 1 2 3 4 5 6 KILOMETERS

2002
BASIC DATA - 1977*

Projection
Minnesota Coordinate System
South Zone
Lambert Conformal Conic

North American Datum
of 1983

N
W E
S

LEGEND

ROAD AND ROADWAY FEATURES
PROJECTED ROAD
PRIMITIVE ROAD
UNIMPROVED ROAD
GOOD ALL WEATHER ROAD
FAIR ALL WEATHER ROAD
LOCAL OR STATE ROAD
SEASONAL ROAD
PAVED ROAD
UNPAVED ROAD
TRUNK HIGHWAY UNDER CONSTRUCTION
ROADS IN UNINCORPORATED COMMUNITIES
ROADS IN INCORPORATED CITIES, TOWNSHIPS, UNINCORPORATED MUNICIPALITIES AND PRIVATELY MAINTAINED
POINTS BETWEEN WHICH ROADWAYS ARE MEASURED INDICATED TRUE
GRADE SEPARATION
FULL TRAFFIC INTERCHANGE
PARTIAL TRAFFIC INTERCHANGE INDICATING TRAFFIC MOVEMENTS

ROAD SYSTEM DESIGNATIONS
INTERSTATE TRUNK HIGHWAY
U.S. NUMBERED TRUNK HIGHWAY
STATE NUMBERED TRUNK HIGHWAY
COUNTY STATE AID HIGHWAY
COUNTY ROAD
MUNICIPAL STREET
MINNESOTA HIGHWAY
TERMINATION OF DESIGNATED ROUTE
INTERSTATE EXIT
GREAT RIVER ROAD
FEDERAL AID INTERSTATE
FEDERAL AID PRIMARY
NATIONAL FOREST DEVELOPMENT
FOREST SERVICE ROAD
FOREST SERVICE TRAIL
STATE PARK ROAD

RAILROADS
RAILROAD AND NUMBER OF TRACKS-USED BY A SINGLE OPERATING COMPANY OR BY TRACKS OF MORE THAN ONE OPERATING COMPANY
RAILROADS IN CONSTRUCTION (TRACK OR WORK TRACKS) OR ABANDONED (TRACK REMOVED)
RAILROAD STATION
GRADE CROSSING
UNDERPASS HIGHWAY BELOW
OVERPASS HIGHWAY ABOVE

AIRWAYS
AIRPORT
MILITARY FIELD
COMMERCIAL AIRPORT
COMPLETE FACILITIES
LIMITED FACILITIES
LANDING AREA OR STRIP
AIRPORT LIGHT BEACON
AIRPORT LIGHT BEACON
RADIO RANGE STATION

STRUCTURES
General Symbols (over 20' span)
SMALL BRIDGES (LESS SPACE)
General Symbols (300' span and over)
SECTION
OVERPASS
UNDERPASS
TRUSS
THE BOX TALL IS GIVEN WHEN APPLICABLE
Other Structures
PEDESTRIAN BRIDGE
DAM WITH ROAD ALMOST SCALE
DAM WITH ROAD SMALL SCALE
DAM WITHOUT ROAD ALMOST SCALE
DAM WITHOUT ROAD SMALL SCALE
LEVEE ON ROAD
LEVEE ON DAM WITHOUT ROAD
MINOR STRUCTURES (1 TO 20' SPAN)
CONCRETE FORD ON ROAD
FORD - ROAD ESTABLISHED

BOUNDARIES
NATIONAL OR STATE
COUNTY
CITY, TOWNSHIP
CORPORATE LIMIT
CORPORATE LINE
SECTION LINE
CONNECTING LINE
NATIONAL OR STATE PARK
NATIONAL OR STATE FOREST
INDIAN RESERVATION
GAME REFUGE
AIRPORT
MILITARY RESERVATION
WATER-LINE BETWEEN ADJOINING SHEETS OF THE SAME COUNTY

DRAINAGE
INTERMITTENT STREAM
NARROW STREAM
WIDE STREAM
DIRECTION OF FLOW
CANAL OR DITCH
LAKE OR POND

NAVIGATION
SHORE LINES ON NATURAL STREAMS
SHIP LINES ON INLAND LAKES
BUOY, POST OR LANDING
NAVIGABLE STREAM
DAM WITH LOCK
LIGHTHOUSE LIGHT BEACON
LIGHTHOUSE

CONSERVATION
FOREST RANGER STATION
GAME OR RANGER STATION
NOT PERMANENTLY OCCUPIED
FISH HATCHERY
GAME PRESERVE
WILDLIFE REFUGE
PRESENT ELEVATION
TRAIL PARK (F = STATE, CP = COUNTY, MP = MUNICIPAL, NP = NATIONAL)
PUBLIC ACCESS POINT

RECREATION
GOLF COURSE OR COUNTRY CLUB
PICNIC AREA
ATHLETIC FIELD
AMUSEMENT PARK
PLAYGROUND
PLAYFIELDS, BALL FIELD, ETC.
BATHING BEACH OR SWIMMING POOL
SCENIC SITE
CAMP SITE
CAMP OR LODGE

PARKS AND DWELLING UNITS
PARK
PARK WITH CAMP OR PICNIC AREA
DWELLING OR DWELLINGS FOR STUDENTS, NURSES, ETC.
DWELLING, INDICATING APPROXIMATE LOCATION OF ONE OR MORE DWELLINGS (LIKELY SPACED ...)
NUMBER VALUATION TO STANDARD
INDICATES NUMBER OF STORIES
DWELLING WITH ATTACHED ... INDICATES LOCATION OF ANY CULTURAL FEATURE SHOWN OUT OF POSITION

INDUSTRIAL
FACTORY OR INDUSTRIAL PLANT
SMELTER
LUMBER, TIMBER, OR GAS
STONE QUARRY
SAND PIT
STEAM FUEL, FERTILIZER
MINE
MILK CATCH, CREAMERY OR CHEESE FACTORY
WAREHOUSE

COMMERCIAL
STORE OR SMALL BUSINESS ESTABLISHMENT
HOTEL
MOTEL
RESORT COURT
DRIVE-IN THEATRE
NURSERY
GREENHOUSE

PUBLIC SERVICE FACILITIES
POST OFFICE
FIRE STATION
POLICE
PUBLIC LIBRARY
SCHOOL
STATION POST OF ENTRY
RADIO STATION
SEWAGE DISPOSAL PLANT
HOSPITAL
NURSING HOME
TOWN HALL
CORRECTIONAL INSTITUTION

CITY CENTERS
STATE CAPITAL
COUNTY SEAT
CITY CENTER
INCORPORATED CITY GENERALIZED
UNINCORPORATED COMMUNITY

MISCELLANEOUS MAP FEATURES
CHURCH, OTHER RELIGIOUS INSTITUTIONS
CEMETERY
CHURCH WITH CEMETERY NEARBY
FOUNDATION, ROCK CHURCH, SPRING
POINT OF INTEREST
POPULATION CENTER (ALL SIZES)
ROAD STATION
SANITARY LANDFILL
SANITARY LANDFILL
SEWAGE DISPOSAL PLANT
WATER TOWER
WOODED AREA
WOODED AREA
TRANSPORTATION DISTRICT BOUNDARY
TRAIL HEADS, STATE PARK OF DAYTON OR SIMILAR
GAS STATION
NATURAL GAS, PETROLEUM PRODUCTS, CRUDE OIL OR WATER
CHAIRS IN MOVING STATION
FUEL, NATURAL GAS, PETROLEUM PRODUCTS, CRUDE OIL OR WATER
FUEL, NATURAL GAS
FUEL, NATURAL GAS
FUEL, CRUDE OIL
FUEL, WATER
TRANSMISSION LINE OR LINES
TRANSFORMER STATION
TRANSMISSION STATION
TRANSMISSION STATION
LOCATION OF LIMITED INFORMATION
LOCATION OF LIMITED INFORMATION
OPEN TO THE PUBLIC

VOLUMES PREPARED BY
THE OFFICE OF
TRANSPORTATION DATA & ANALYSIS

NUMERALS INDICATE AVERAGE DAILY
TRAFFIC VOLUMES ON DESIGNATED ROADS

FOR DESIGNATED ROADS :
/ = SEGMENT ENDPOINT FOR ALL
ROADS INTERSECTED BY HATCH
(= SEGMENT ENDPOINT ONLY FOR
ROAD SEPARATED FROM INTERSECTING
ROAD BY ARC

*NOTE: ALL FEATURES EXCEPT TOWNSHIP ROADS AND CULTURE ARE CURRENT AS OF JANUARY 1, 2002.

NOTE: FOR DETAIL OF COUNTY STATE AID HIGHWAYS AND COUNTY ROADS IN INCORPORATED PLACES, SEE MAPS OF MUNICIPALITIES.

Outline Map of Minnesota showing location of the County within the State.

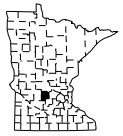

Outline Map of the County.

Area of this County 645 Sq.Miles
Land Area 624 Sq.Miles
2000 Total County Population 22,644



SHEET 1 OF 1