2002 TRUNK HIGHWAY VOLUMES

GENERAL HIGHWAY MAP

LINCOLN COUNTY MINNESOTA

PREPARED BY THE

MINNESOTA DEPARTMENT OF TRANSPORTATION
PROGRAM SUPPORT GROUP
IN COOPERATION WITH
U.S. DEPARTMENT OF TRANSPORTATION
FEDERAL HIGHWAY ADMINISTRATION

SCALE

1 0 1 2 3 4 MILES

1 0 1 2 3 4 5 6 KILOMETERS

2002
BASIC DATA - 1977*

Projection:
Minnesota Coordinate System
South Zone
Lambert Conformal Conic

North American Datum
of 1983

N
W E
S

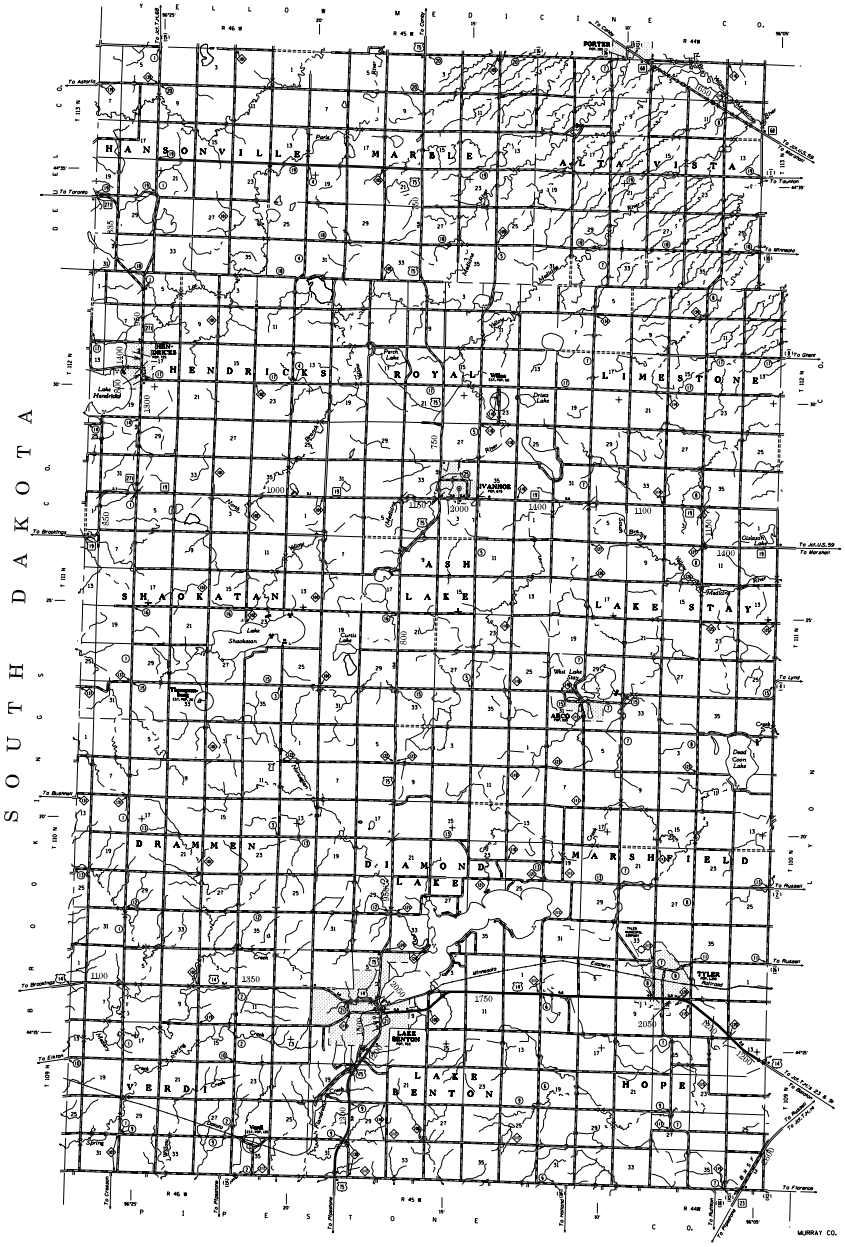

VOLUMES PREPARED BY
THE OFFICE OF
TRANSPORTATION DATA & ANALYSIS

NUMERALS INDICATE AVERAGE DAILY
TRAFFIC VOLUMES ON DESIGNATED ROADS

FOR DESIGNATED ROADS :
/ = SEGMENT ENDPOINT FOR ALL
ROADS INTERSECTED BY HATCH
(= SEGMENT ENDPOINT ONLY FOR
ROAD SEPARATED FROM INTERSECTING
ROAD BY ARC

LEGEND

ROAD AND ROADWAY FEATURES
PROPOSED ROAD
UNDERPASS ROAD
UNDERPASS ROAD
GRADE AND DRAINAGE ROAD
SEL SURFACE ROAD
PAVED ROAD
GRAVEL ROAD
PLANTED ROAD
TRAIL ROAD
TRAIL ROAD CONSTRUCTION
ROAD IN UNORGANIZED COUNTIES, FARM TO MARKET ROADS, LOCAL ROADS, COUNTY STATE AID HIGHWAYS AND PRIORITIES ROADS
POINTS BETWEEN WHICH DISTANCES ARE MEASURED INDICATED THUS
DRIVE SEPARATION
FULL TRAFFIC INTERCHANGES
PARTIAL TRAFFIC INTERCHANGES INDICATING TRAFFIC MOVEMENT

ROAD SYSTEM DESIGNATIONS
INTERSTATE TRUNK HIGHWAY
U.S.-NUMBERED TRUNK HIGHWAY
STATE NUMBERED TRUNK HIGHWAY
COUNTY STATE AID HIGHWAY
COUNTY ROAD
CITY STREET OR ROAD
MILEAGE COUNTY
TERMINATION OF DESIGNATED ROUTE
INTERSTATE EAST
BELT RIDER ROAD
FEDERAL AID INTERSTATE SYSTEM
NATIONAL FOREST HIGHWAY
NATIONAL FOREST DEVELOPMENT
GRAVEL SERVICE ROAD
STATE FOREST ROAD
STATE PARK ROAD

RAILROADS
RAILROAD (WITH NUMBER OF TRACKS USED IN A SINGLE TRACK OR MORE THAN TWO TRACKS)
CARRIER LABEL RAILROAD NAME
RAILROAD IN CONSTRUCTION (FOR ONE TRACK OR MORE THAN TWO TRACKS)
RAILROAD RIGHTS OF WAY
RAILROAD STATION
GRADE CROSSING
UNDERPASS HIGHWAY BELOW
OVERPASS HIGHWAY ABOVE

AIRWAYS
AIRPORT
MILITARY FIELD
COMMERCIAL OR MUNICIPAL FIELD
LIGHTED AIRPORT
LIGHTED FACILITIES
LANDING AREA OR STRIP
SEAPLANE BASE
AIRWAY LIGHT STATION
RADIO RANGE STATION

STRUCTURES
General Symbols Over 20' Width
HIGHWAY BRIDGE
SMALL BRIDGE OVER 20' SPANS
BRIDGE
General Symbols (500' Span and Over)
CANTILEVER
SUSPENSION
ARCH
TRUSS
THE NEXT TRUSS IS ABOVE MORE APPLICABLE
Other Structures
PEDESTRIAN BRIDGE
DAM WITH ROAD (LARGE SCALE)
DAM WITH ROAD (SMALL SCALE)
DAM WITHOUT ROAD (LARGE SCALE)
DAM WITHOUT ROAD (SMALL SCALE)
LEVEE OR DIKE
LEVEE OR DIKE WITH ROAD
MINOR STRUCTURES OF 10' OR OVER
CONCRETE PIPE OR CUP
FORD - ROAD ESTABLISHED

BOUNDARIES
NATIONAL OR STATE
COUNTY
CIVIL TOWNSHIP
CORPORATE LIMIT
CORPORATE LINE
SECTION LINE
CONGESTED AREA
NATIONAL OR STATE PARK
NATIONAL OR STATE FOREST
INDIAN RESERVATION
DAME RESERVE
AIRPORT
MILITARY RESERVATION
WATER LINE BETWEEN ADJACENT WHEETS OF THE SAME COUNTY

DRAINAGE
INTERMITTENT STREAM
NARROW STREAM
WIDE STREAM
DIRECTION OF CURRENT LINE
LAKE OR POND

NAVIGATION
BARGE LINES ON NATURAL STREAMS
BARGE LINES ON INLAND LAKES
DOCK FOR BY LANDING
NAVIGABLE STREAM
DAM WITH LOCK
LANDMARK LIGHT BEACON
LIGHTHOUSE

CONSERVATION
FOREST RANGER STATION
GAME OR RANGER STATION
FISH HATCHERY
GAME PRESERVE
GAME PRESERVE - TOWER
OBSERVATION ELEVATION
SMALL PARK OF - STATE, OR COUNTY, OR - MUNICIPAL, OR - NATIONAL
PUBLIC ACCESS POINT

RECREATION
GOLF COURSE OR COUNTRY CLUB
SKI JUMP
ATHLETIC FIELD
RECREATION PARK
PICNIC GROUND
PLAYGROUND, BALLFIELD, ETC.
BATHING BEACH OR SWIMMING POOL
MOTEL SITE
CAMP SITE
CAMP OR LODGE

FARM AND DWELLING UNITS
FARMSTEAD
DWELLING OTHER THAN FARM
DORMITORY OR DORMITORIES FOR STUDENTS, NURSES, ORPHANS, ETC.
SANITOR, LABORATORY
SCHOOL, LIBRARY
NUMBER OF DWELLING SUPPLY SPACES
NUMBER ADJACENT TO CHURCH
INDICATES NUMBER OF CLUB
INDICATES NUMBER OF ADJACENT
LOCATION OF ANY CULTURAL FEATURE SHOWN OUT OF POSITION

INDUSTRY
FACTORY OR INDUSTRIAL PLANT
MINING
STORAGE TANK, OIL OR GAS
GRAIN ELEVATOR
BELT PLANT
STRUCTURAL FIELDS
MILL
MILK DEPOT, CREAMERY OR CHEESE FACTORY
WAREHOUSE

COMMERCIAL
STORE OR SMALL BUSINESS ESTABLISHMENT
HOTEL
MOTEL
TOURIST COURT
DRIVE IN THEATRE
NURSERY
GREENHOUSE

PUBLIC SERVICE FACILITIES
POST OFFICE
FIRE STATION
CHURCH
PUBLIC LIBRARY
SCHOOL
SCENIC VIEW POINT OF ENTRY
ROAD STATION
SEWAGE DISPOSAL PLANT
NURSING HOME
TOWN HALL
VETERANS INSTITUTION

CITY CENTERS
STATE CAPITAL
COUNTY SEAT
CITY CENTER
INCORPORATED CITY GENERALIZED
UNINCORPORATED COMMUNITY

MISCELLANEOUS MAP FEATURES
CHURCH WITH RELIGIOUS INSTITUTIONS
CHURCH WITH CEMETERY
CHURCH WITH CEMETERY MONUMENT
FORTIFICATIONS, FORT, STOCKADE
MONUMENT, SMALL OBELISK
FORT, FORTIFICATION OR MILITARY POST
SAND PIT
SAND AND GRAVEL
SAND AND GRAVEL PIT
CEMETERY, GENERAL
VOLCANIC CONE
CAVE OR CAVERN
SINKHOLE OR DEPRESSION
TELL MOUND, STATE POINT OF BARN OR
RURAL STATION
OIL WELL, NATURAL GAS
OIL WELL, OIL, PETROLEUM PRODUCTS,
GRADE SALT WATER
GRADE OIL, PETROLEUM PRODUCTS,
PUMPING, OIL, PETROLEUM PRODUCTS,
PUMPING, NATURAL GAS
PUMPING, GRADE OIL
PUMPING, GRADE GAS
PUMPING, WATER
PUMPING, WATER LINE (ONLY ON MAP)
WATER PLANT
TRANSFORMER STATION
TRANSFORMER STATION
LOWEST TIMES OF TRANSMISSION STATION
LOWEST TIMES OF TRANSMISSION STATION
STONE, GRAVEL OR BLOCK
STONE, GRAVEL OR BLOCK
OPEN TO THE PUBLIC

Outline Map of Minnesota showing location of this County within the State.

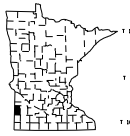

Outline Map of the County.
Shaded portion is area depicted on this sheet.
Area of this County 546 Sq.Miles
Land Area 539 Sq.Miles
2000 Total County Population 6429

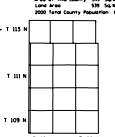

SHEET 1 OF 1

*NOTE-ALL FEATURES EXCEPT TOWNSHIP ROADS AND CULTURE ARE CURRENT AS OF JANUARY 1, 2002.

NOTE-FOR DETAIL OF COUNTY STATE AID HIGHWAYS AND COUNTY ROADS IN INCORPORATED PLACES, SEE MAPS OF MUNICIPALITIES.