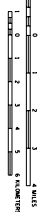


CLAY COUNTY
MINNESOTA

DEPARTMENT OF TRANSPORTATION
MINNESOTA DEPARTMENT OF TRANSPORTATION
U.S. DEPARTMENT OF TRANSPORTATION
FEDERAL HIGHWAY ADMINISTRATION



2002

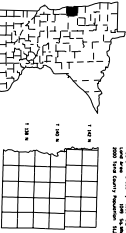


LEGEND


FOR DESIGNATED ROADS:
/ = SEGMENT ENDPOINT FOR ALL
ROADS INTERSECTED BY HAUC
(= SEGMENT ENDPOINT ONLY FOR
ROAD SEPARATED FROM INTERSECTING
ROAD BY ARC

NUMERALS INDICATE AVERAGE DAILY
TRAFFIC VOLUMES ON DESIGNATED ROADS

VOLUMES PREPARED BY
THE OFFICE OF
TRANSPORTATION DATA & ANALYSIS



ROAD TYPE	SYMBOL	DESCRIPTION
Interstate	Thick solid line with double red lines	Interstate
U.S. Highway	Thick solid line	U.S. Highway
State Highway	Thin solid line	State Highway
County Road	Dashed line	County Road
Local Road	Thin solid line	Local Road
Trunk Highway	Thick solid line with numerals	Trunk Highway (Average Daily Traffic Volume)
Designated Road	Thin solid line with numerals	Designated Road (Average Daily Traffic Volume)
Other Road	Thin solid line	Other Road
Water	Blue wavy lines	Water
Forest	Green wavy lines	Forest
Settlement	Black outline	Settlement
City	Black outline with a star	City
Village	Black outline	Village
Unincorporated Area	Black outline	Unincorporated Area
Section	Numbered grid	Section
Township	Lettered grid	Township
County	Thick dashed line	County
State	Thick dashed line	State



NORTH
DAKOTA

CLAY COUNTY MINNESOTA