2002 TRUNK HIGHWAY VOLUMES

GENERAL HIGHWAY MAP

BELTRAMI COUNTY MINNESOTA

PREPARED BY THE
MINNESOTA DEPARTMENT OF TRANSPORTATION
PROGRAM SUPPORT GROUP
IN COOPERATION WITH
U.S. DEPARTMENT OF TRANSPORTATION
FEDERAL HIGHWAY ADMINISTRATION

VOLUMES PREPARED BY
THE OFFICE OF
TRANSPORTATION DATA & ANALYSIS

NUMERALS INDICATE AVERAGE DAILY
TRAFFIC VOLUMES ON DESIGNATED ROADS

FOR DESIGNATED ROADS :
/ - SEGMENT ENDPOINT FOR ALL
ROADS INTERSECTED BY HATCH
(- SEGMENT ENDPOINT ONLY FOR
ROAD SEPARATED FROM INTERSECTING
ROAD BY ARC

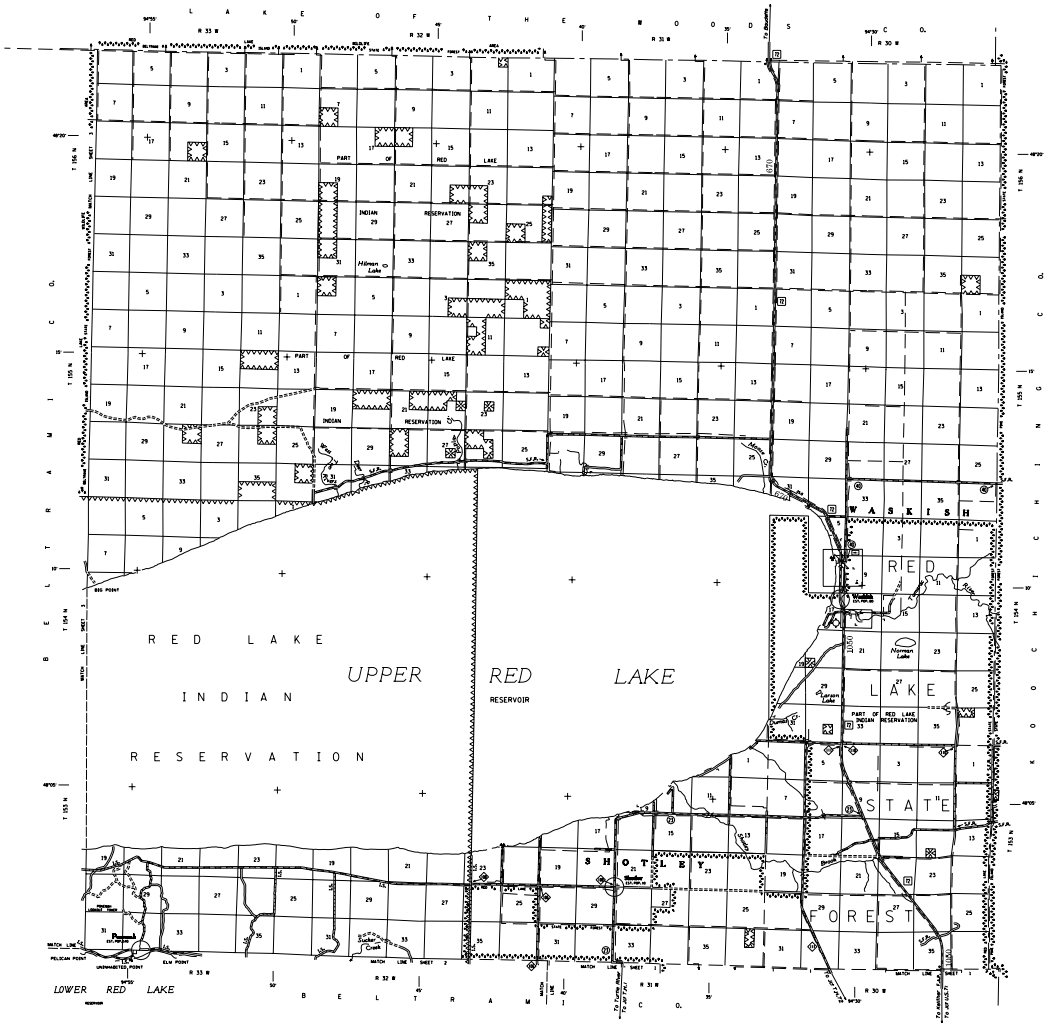

SCALE

1 0 1 2 3 4 MILES

1 0 1 2 3 4 5 6 KILOMETERS

2002
BASIC DATA - 1977*

Projection
Minnesota Coordinate System
North Zone
Lambert Conformal Conic

North American Datum
of 1983

N
W E
S

LEGEND

ROAD AND ROADWAY FEATURES
PROJECTED ROAD
PRIMITIVE ROAD
UNIMPROVED ROAD
GRAVEL OR STONE ROAD
BITUMINOUS ROAD
PAVED ROAD
PAVED ROAD
TRUNK HIGHWAY DESIGNATION
ROADS IN UNINCORPORATED CONTACTS
CONTACTS
TAXATION MUNICIPALITIES AND
PRIVATE ROADS
POINTS BETWEEN WHICH ESTIMATED
ADT REMAINS INDICATED TRUE
DIVIDED SEPARATED
FULL TRAFFIC INTERCHANGE
PARTIAL TRAFFIC INTERCHANGE
INDICATING TRAFFIC MOVEMENT

ROAD SYSTEM DESIGNATIONS
INTERSTATE TRUNK HIGHWAY
U.S. NUMBERED TRUNK HIGHWAY
STATE NUMBERED TRUNK HIGHWAY
COUNTY STATE AID HIGHWAY
COUNTY ROAD
MUNICIPAL STATE AID
MUNICIPAL STREET
TERMINATION OF DESIGNATED ROUTE

ADT
GREAT RIVER ROAD
FEDERAL FOREST HIGHWAY
NATIONAL PARK SERVICE ROAD
NATIONAL FOREST DEVELOPMENT
INDIAN SERVICE ROAD
COUNTY ROAD ADMIN.
STATE PARK ROAD

RAILROADS
MAJOR RAILWAY NUMBER OF TRACKS-USED BY A SINGLE
OPERATING COMPANY OR BY TRACKS OF ANOTHER
OWNER UNDER TRACKAGE RIGHTS
ADT
OF SEPARATELY OPERATED COMPANIES ON
ADJACENT TRACKS OF ANY
RAILROAD STATION
GRADE CROSSING
UNDERPASS HIGHWAY BELOW
OVERPASS HIGHWAY ABOVE

AIRWAYS
RUNWAY
MILITARY FIELD
COMMERCIAL FIELD
AIRPORT FACILITIES
LIMITED FACILITIES
LANDING AREA OR STRIP
AIRPORT BEACON
SURVEY LIGHT BEACON
RADIO RANGE STATION

STRUCTURES
General Symbols over 20' span
HIGHWAY BRIDGE
SMALL BRIDGES CLOSELY SPACED
UNDERPASS
General Symbols 1000' span and over
TUNNEL
OVERPASS
WYE
TRAIL
THE SAME TRAIL IS SHOWN WHERE APPLICABLE
Other Structures
PEDESTRIAN BRIDGE
DIVIDED ROAD ALARGE SCALE
DIVIDED ROAD SMALL SCALE
DIVIDED ROAD LARGE SCALE
DIVIDED ROAD SMALL SCALE
LEVEE
LEVEE OR DIKE WITH ROAD
HIGHWAY STRUCTURES 15 TO 20' SPAN
CONCRETE FORD OR DIP
FORD - ROAD ESTABLISHED

BOUNDARIES
NATIONAL OR STATE
COUNTY
CITY, TOWNSHIP
CORPORATE LIMITS
CORPORATE LINE
SECTION LINE
SUBSECTION LINE
NATIONAL OR STATE PARK
NATIONAL OR STATE FOREST
INDIAN RESERVATION
GAME REFUGE
AIRPORT
MATCH LINE BETWEEN ADJOINING SHEETS
OF THE SAME COUNTY
MATCH LINE BETWEEN ADJOINING SHEETS
OF THE SAME COUNTY

DRAINAGE
INTERMITTENT STREAM
MARSH STREAM
LAKE
SHORELINE OF LAKE
DITCH
LINE OR POND

NAVIGATION
SHIPS LINES ON INLAND STREAM
SHIP LINES ON INLAND LAKES
BUOYS, PER OF LINDERS
NAVIGABLE STREAM
DAM WITH LOCK
LANDMARK LIGHT BEACON
LIGHTHOUSE

CONSERVATION
FOREST RANGER STATION
GAME OR RANGER STATION
NOT PERMANENTLY OCCUPIED
FISH HATCHERY
CAMP PRESERVE
PRESIDENTIAL MONUMENT
PRESIDENT ELEVATION
SMALL PARKS (P = STATE, CP = COUNTY,
MP = MUNICIPAL, NP = NATIONAL)
PUBLIC ACCESS POINT

RECREATION
GOLF COURSE OR COUNTRY CLUB
SKI AREA
ATHLETIC FIELD
AMUSEMENT PARK
PICNIC AREA
PLAYGROUNDS, BALL FIELDS, ETC.
BATHING BEACH OR SWIMMING POOL
SCENIC SITE
CAMP SITE
CAMP OR LODGE

PARKS AND DWELLING UNITS
PARKS
DWELLING OTHER THAN FARM
DORMITORY OR DORMITORIES FOR STUDENTS,
NURSES, ETC.
APARTMENT, MOTEL, ETC.
DWELLING UNITS, ETC.
ADT OR LENGTH OF DWELLING CLOSELY SPACED
NUMBER ADJACENT TO STREET
INDICATES NUMBER OF DWELLINGS
DWELLING UNITS ON ADJACENT
LOCATION OF ANY CULTURAL FEATURE
SHOWN OUT OF POSITION

INDUSTRY
FACTORY OR INDUSTRIAL PLANT
SAWMILL
STORAGE TANKS, OIL OR GAS
GRAIN ELEVATOR
BELT GUARD
STOCKYARD, FEEDLOT
MINE
MILL (SAW), CREAMERY OR CHEESE FACTORY
WAREHOUSE

COMMERCIAL
STORE OR SMALL BUSINESS ESTABLISHMENT
HOTEL
MOTEL
RESORT COURT
DRIVE-IN THEATRE
NURSERY
GREENHOUSE

PUBLIC SERVICE FACILITIES
POST OFFICE
FIRE STATION
POLICE
PUBLIC LIBRARY
SCHOOL
SCHOOL
SCHOOL
ROADSIDE PARK OF ENTRY
ROAD STATION
SEWAGE DISPOSAL PLANT
HOSPITAL
NURSING HOME
TOWN HALL
CORRECTIONAL INSTITUTION

CITY CENTERS
STATE CAPITAL
COUNTY SEAT
CITY CENTER
INCORPORATED CITY GENERALIZED
UNINCORPORATED COMMUNITY

MISCELLANEOUS MAP FEATURES
CHURCH, OTHER RELIGIOUS INSTITUTIONS
CEMETERY
CHURCH WITH CEMETERY NEARBY
PICNIC OR REST AREA, SPRING
FOREST FIRE LOOKOUT TOWER
POPULATION CENTER
GRAVEL PIT
SANITARY LANDFILL
SAND OR GRAVEL
SAND, METAL, ASPHALT
MISCELLANEOUS
MISCELLANEOUS
DISTRICT OR DIVISION OF TRANSPORTATION DISTRICT OFFICE
TOLL ROADS, STATE PART OF DIVIDED OR
NOT DIVIDED
TOLL BRIDGE
NATURAL GAS, PETROLEUM PRODUCTS,
CRUDE OIL OR WATER
GASOLINE OR PUMPING STATION
PIPELINE, NATURAL GAS, PETROLEUM PRODUCTS,
CRUDE OIL OR WATER
PIPELINE, NATURAL GAS
PIPELINE, PETROLEUM PRODUCTS
PIPELINE, STATE LINE
PIPELINE, CRUDE OIL OR WATER
POWER PLANT
TRANSFORMER STATION
TRANSMISSION STATION
TRANSMISSION LINE OR CABLE
LOCATION OF UNDERGROUND MINE
HISTORIC SITE, STATE OR NATIONAL
OPEN TO THE PUBLIC

Outline Map of Minnesota showing
location of the County within the State.

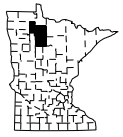

Outline Map of the County.
Shaded area than ½ area delineated on this sheet.
Area of this County 3,056 Sq.Miles
Land Area 2,637 Sq.Miles
2000 Total County Population 39,650



SHEET 4 OF 4

*NOTE: ALL FEATURES EXCEPT TOWNSHIP ROADS AND
CULTURE ARE CURRENT AS OF JANUARY 1, 2002.

NOTE: FOR DETAIL OF COUNTY STATE AID HIGHWAYS AND COUNTY
ROADS IN INCORPORATED PLACES, SEE MAPS OF MUNICIPALITIES.