

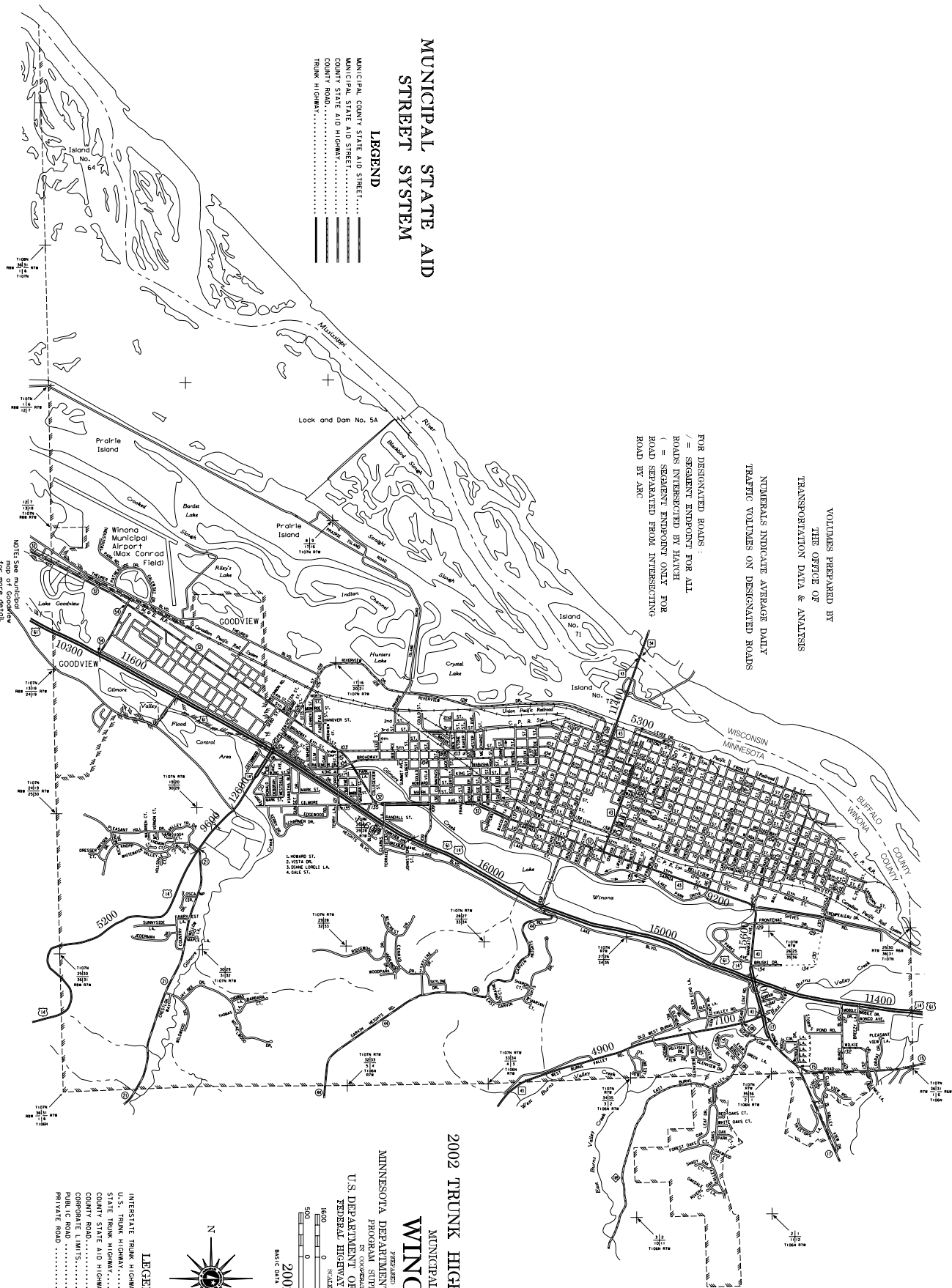
MUNICIPAL STATE AID STREET SYSTEM

- LEGEND**
- MUNICIPAL COUNTY STATE AID STREET.....
 - MUNICIPAL STATE AID STREET.....
 - COUNTY STATE AID HIGHWAY.....
 - COUNTY ROAD AID HIGHWAY.....
 - TRUNK HIGHWAY.....

VOLUMES PREPARED BY
THE OFFICE OF
TRANSPORTATION DATA & ANALYSIS

NUMERALS INDICATE AVERAGE DAILY
TRAFFIC VOLUMES ON DESIGNATED ROADS

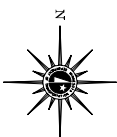

FOR DESIGNATED ROADS:
/ = SEGMENT ENDPOINT FOR ALL
ROADS INTERSECTED BY HIGHWAY
(= SEGMENT ENDPOINT ONLY FOR
ROAD SEPARATED FROM INTERSECTING
ROAD BY ARC



2002 TRUNK HIGHWAY VOLUMES

MUNICIPALITY OF WINONA

MINNESOTA DEPARTMENT OF TRANSPORTATION
PROGRAM SUPPORT GROUP
U.S. DEPARTMENT OF TRANSPORTATION
FEDERAL HIGHWAY ADMINISTRATION



- LEGEND**
- INTERSTATE TRUNK HIGHWAY.....
 - U.S. TRUNK HIGHWAY.....
 - STATE TRUNK HIGHWAY.....
 - COUNTY STATE AID HIGHWAY.....
 - COUNTY ROAD.....
 - CORPORATE LIMITS.....
 - PUBLIC ROAD.....
 - PRIVATE ROAD.....

NOTE See municipal
map of Goodview
for more detail.