

MUNICIPAL STATE AID STREET SYSTEM


2002 TRUNK HIGHWAY VOLUMES MUNICIPALITY OF OTSEGO

PREPARED BY THE
MINNESOTA DEPARTMENT OF TRANSPORTATION
PROGRAM SUPPORT GROUP
IN COOPERATION WITH
U.S. DEPARTMENT OF TRANSPORTATION
FEDERAL HIGHWAY ADMINISTRATION

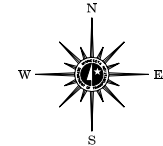
LEGEND

MUNICIPAL COUNTY STATE AID STREET.....	=====
MUNICIPAL STATE AID STREET.....	=====
COUNTY STATE AID HIGHWAY.....	=====
COUNTY ROAD.....	=====
TRUNK HIGHWAY.....	=====

ELK RIVER

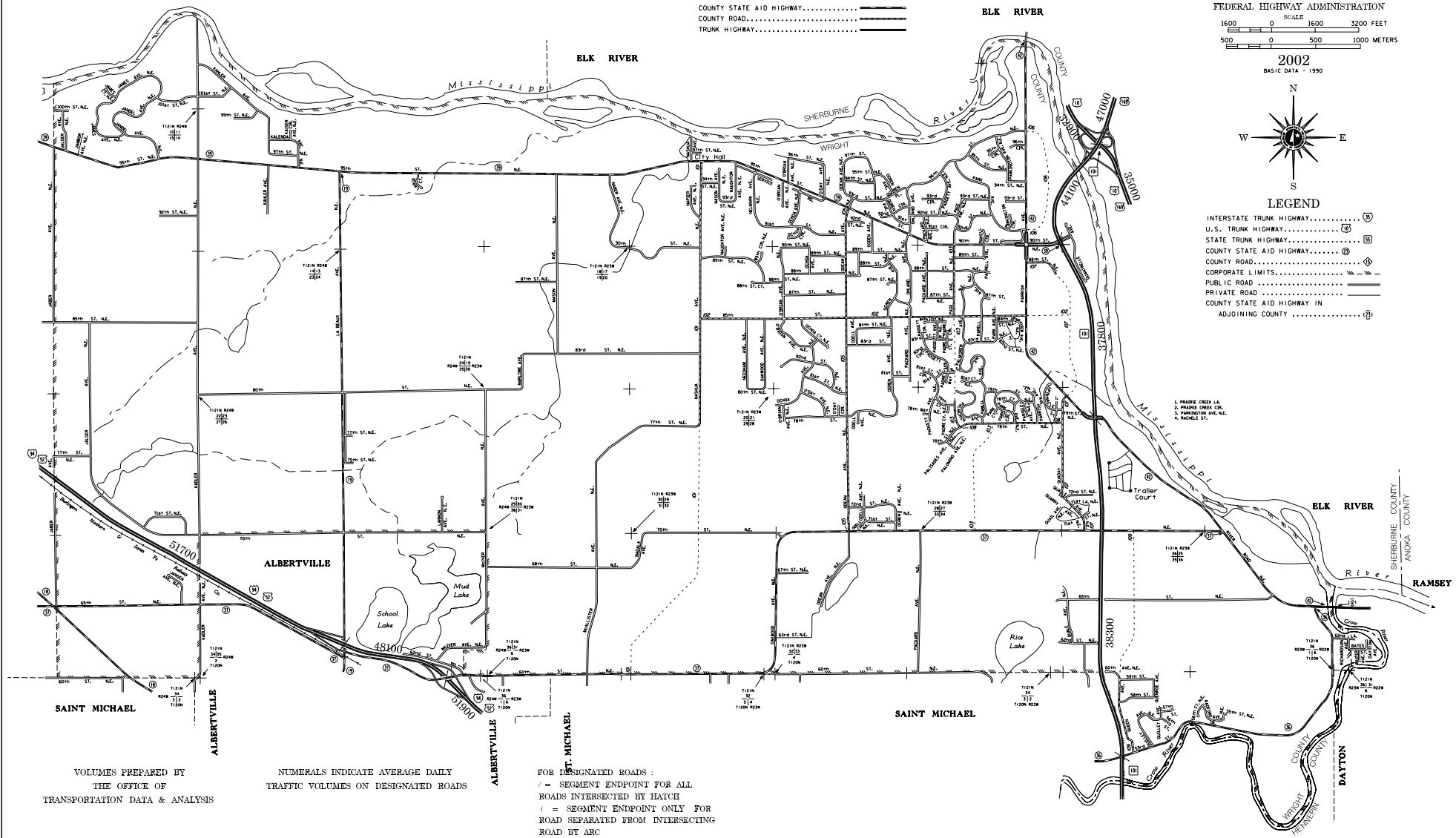


2002
BASIC DATA - 1990



LEGEND

INTERSTATE TRUNK HIGHWAY.....	(I)
U.S. TRUNK HIGHWAY.....	(U.S.)
STATE TRUNK HIGHWAY.....	(S)
COUNTY STATE AID HIGHWAY.....	(C)
COUNTY ROAD.....	(R)
CORPORATE LIMITS.....	(---)
PUBLIC ROAD.....	(---)
PRIVATE ROAD.....	(---)
COUNTY STATE AID HIGHWAY IN ADJOINING COUNTY.....	(I)



VOLUMES PREPARED BY
THE OFFICE OF
TRANSPORTATION DATA & ANALYSIS

NUMERALS INDICATE AVERAGE DAILY
TRAFFIC VOLUMES ON DESIGNATED ROADS

FOR DESIGNATED ROADS :
/ = SEGMENT ENDPOINT FOR ALL
ROADS INTERSECTED BY HATCH
< = SEGMENT ENDPOINT ONLY FOR
ROAD SEPARATED FROM INTERSECTING
ROAD BY ARC