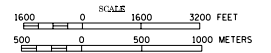


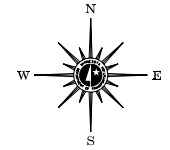
MUNICIPALITY OF  
**FERGUS FALLS**

PREPARED BY THE  
MINNESOTA DEPARTMENT OF TRANSPORTATION  
PROGRAM SUPPORT GROUP  
IN COOPERATION WITH

U.S. DEPARTMENT OF TRANSPORTATION  
FEDERAL HIGHWAY ADMINISTRATION

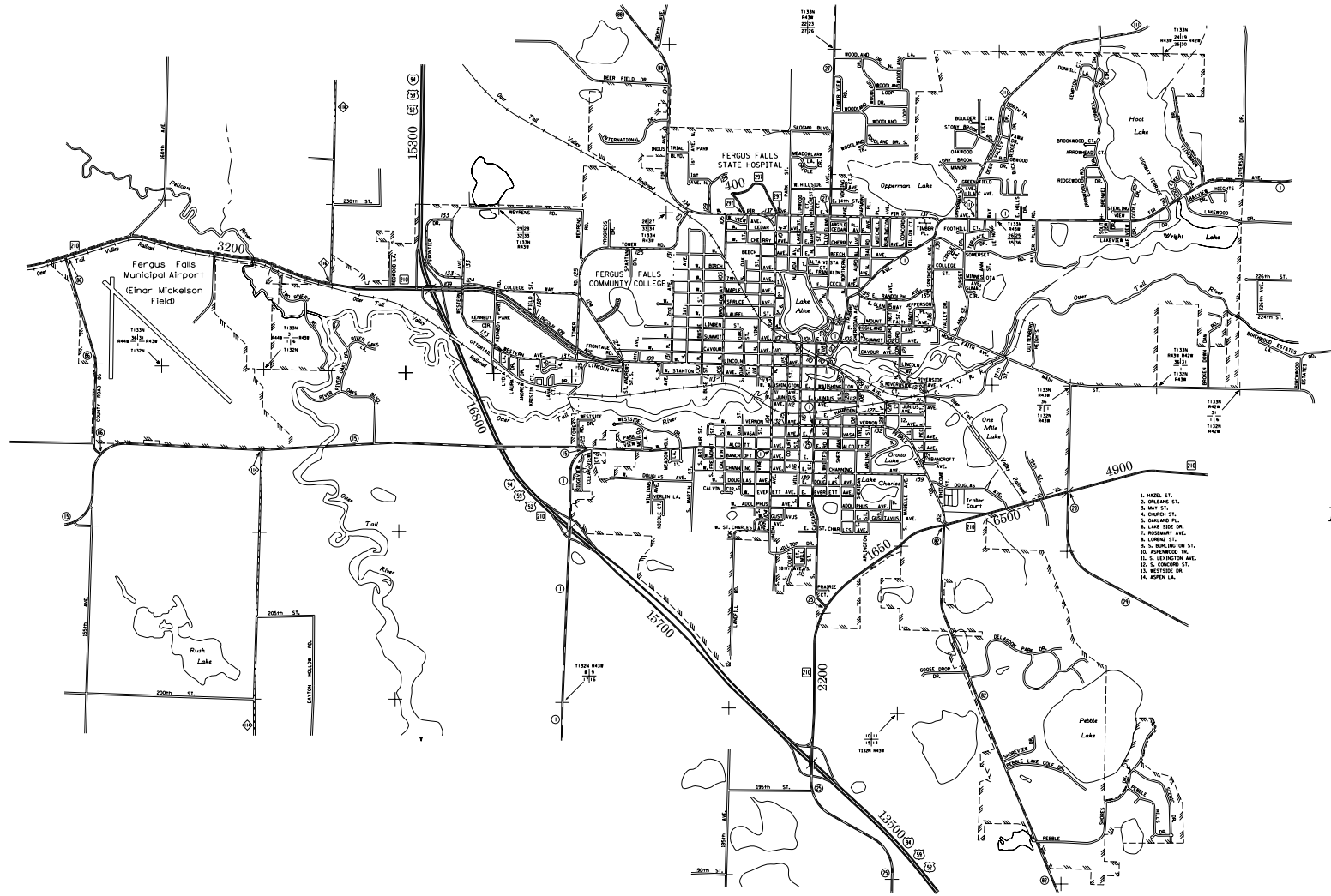


2002  
BASIC DATA - 1991



**LEGEND**

- INTERSTATE TRUNK HIGHWAY.....(I)
- U.S. TRUNK HIGHWAY.....(SH)
- STATE TRUNK HIGHWAY.....(S)
- COUNTY STATE AID HIGHWAY.....(CSA)
- COUNTY ROAD.....(C)
- CORPORATE LIMITS.....(---)
- PUBLIC ROAD.....(---)
- PRIVATE ROAD.....(---)



**MUNICIPAL STATE AID STREET SYSTEM**

**LEGEND**

- MUNICIPAL COUNTY STATE AID STREET.....(---)
- MUNICIPAL STATE AID STREET.....(---)
- COUNTY STATE AID HIGHWAY.....(---)
- COUNTY ROAD.....(---)
- TRUNK HIGHWAY.....(---)

VOLUMES PREPARED BY  
THE OFFICE OF  
TRANSPORTATION DATA & ANALYSIS

NUMERALS INDICATE AVERAGE DAILY  
TRAFFIC VOLUMES ON DESIGNATED ROADS

FOR DESIGNATED ROADS :  
/ = SEGMENT ENDPOINT FOR ALL  
ROADS INTERSECTED BY HIGHWAY  
( = SEGMENT ENDPOINT ONLY FOR  
ROAD SEPARATED FROM INTERSECTING  
ROAD BY ARC