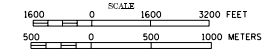


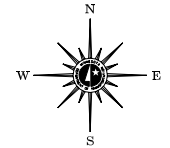
2002 TRUNK HIGHWAY VOLUMES

MUNICIPALITY OF
BUFFALO

PREPARED BY THE
MINNESOTA DEPARTMENT OF TRANSPORTATION
PROGRAM SUPPORT GROUP
IN COOPERATION WITH
U.S. DEPARTMENT OF TRANSPORTATION
FEDERAL HIGHWAY ADMINISTRATION



2002
BASIC DATA - 1990



LEGEND

- INTERSTATE TRUNK HIGHWAY..... (I)
- U.S. TRUNK HIGHWAY..... (SH)
- STATE TRUNK HIGHWAY..... (SH)
- COUNTY STATE AID HIGHWAY..... (CSA)
- COUNTY ROAD..... (CR)
- CORPORATE LIMITS..... (---)
- PUBLIC ROAD..... (—)
- PRIVATE ROAD..... (—)

**MUNICIPAL STATE AID
STREET SYSTEM**

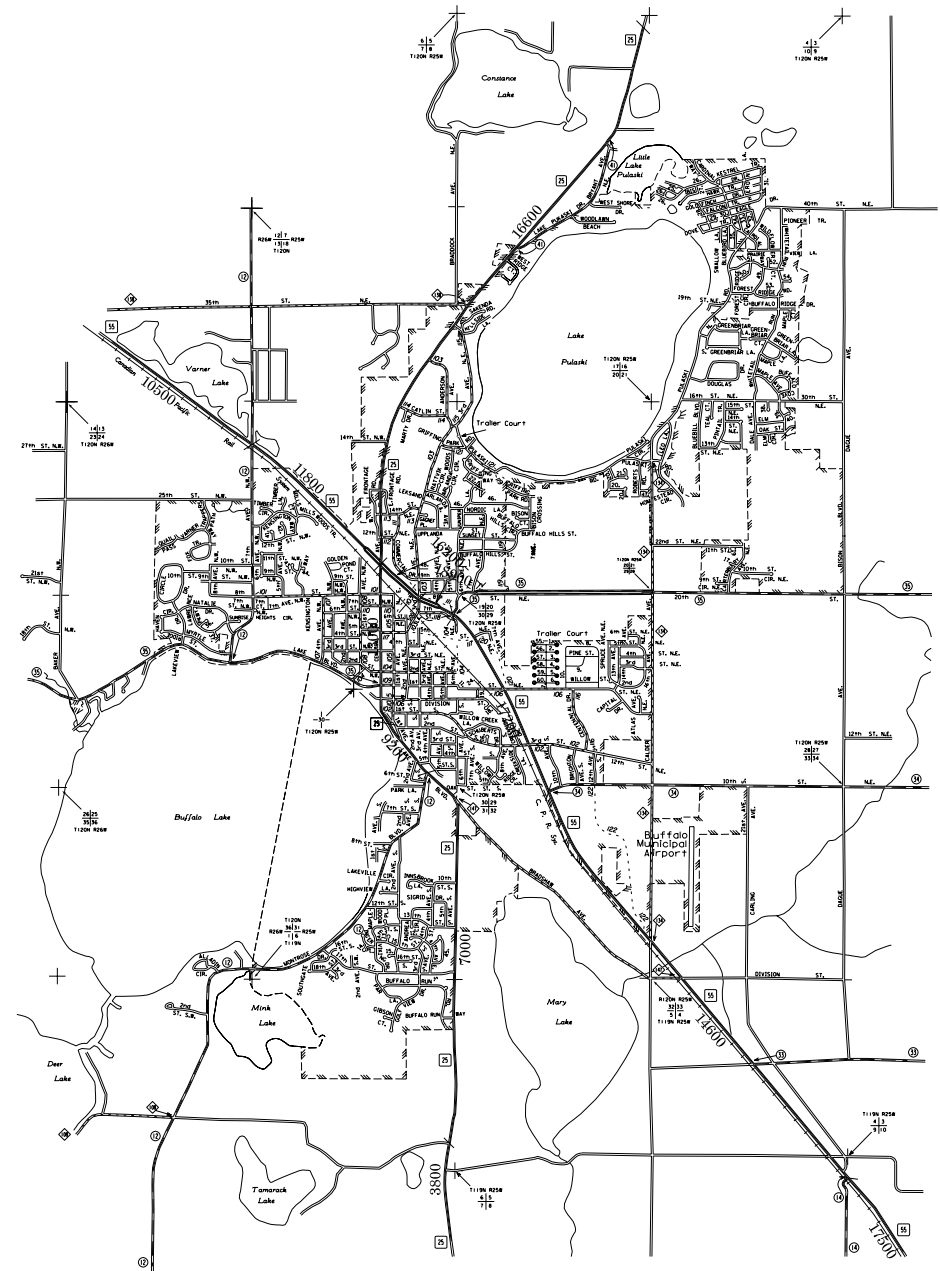
LEGEND

- MUNICIPAL COUNTY STATE AID STREET..... (—)
- MUNICIPAL STATE AID STREET..... (—)
- COUNTY STATE AID HIGHWAY..... (—)
- COUNTY ROAD..... (—)
- TRUNK HIGHWAY..... (—)

VOLUMES PREPARED BY
THE OFFICE OF
TRANSPORTATION DATA & ANALYSIS

NUMERALS INDICATE AVERAGE DAILY
TRAFFIC VOLUMES ON DESIGNATED ROADS

FOR DESIGNATED ROADS :
// = SEGMENT ENDPOINT FOR ALL
ROADS INTERSECTED BY HATCH
(= SEGMENT ENDPOINT ONLY FOR
ROAD SEPARATED FROM INTERSECTING
ROAD BY ARC



1. E. FIR ST.
2. E. 6TH ST.
3. E. DOUGLAS ST.
4. E. CEDAR ST.
5. E. BIRCH ST.
6. E. 8TH ST.
7. WINDY AVE.
8. WINDY ST.
9. FORAN ST.
10. SUPER AVE.
11. 9TH AVE.
12. HIGHLAND LA.
13. WYOMING CR.
14. WINDY CR.
15. ANNE CR.
16. WILSON CREEK CT.
17. 10TH ST. NE.
18. WILSON CR.
19. 11TH AVE. NE.
20. LARSEN DR.
21. LARSEN CR.
22. WASHINGTON AVE.
23. JAMPER LA.
24. JAMPER CR.
25. KESTEL CT.
26. KESTEL CR.
27. 12TH ST. NE.
28. GOLDEN LA.
29. GOLDEN PL.
30. LANCE PL.
31. FALCON LA.
32. CLEAR CREEK LA.
33. HAZEL CT.
34. KINGSDOM LA.
35. HAZEL LA.
36. HONEY SUCCLE CR.
37. SENECA CR.
38. CLEAR PL.
39. MOORE AVE.
40. MAPLE CR.
41. HENNING CR.
42. LAC CR.
43. HAZELWOOD CT.
44. WALTON LA.
45. HAZELWOOD CR.
46. HENNING ST.
47. HENNING CT.
48. COPPER CR.
49. FOREST RIDGE LA.
50. COPPER CR.
51. COPPER CREEK TR.
52. HENNING CT.
53. WINDY CR.
54. WINDY CT.
55. W. FIR ST.
56. W. 6TH ST.
57. W. CEDAR ST.
58. W. CEDAR ST.
59. W. BIRCH ST.
60. W. 8TH ST.
61. CAMDEN CR.