2000 TRUNK HIGHWAY VOLUMES
GENERAL HIGHWAY MAP

YELLOW MEDICINE COUNTY
MINNESOTA

PREPARED BY THE
MINNESOTA DEPARTMENT OF TRANSPORTATION
PROGRAM SUPPORT GROUP
IN COOPERATION WITH
U.S. DEPARTMENT OF TRANSPORTATION
FEDERAL HIGHWAY ADMINISTRATION

SCALE

1 0 1 2 3 4 MILES

1 0 1 2 3 4 5 6 KILOMETERS

2000

BASIC DATA - 1977*

Projection
Minnesota Coordinate System
South Zone
Lambert Conformal Conic

North American Datum
of 1983

N W E S

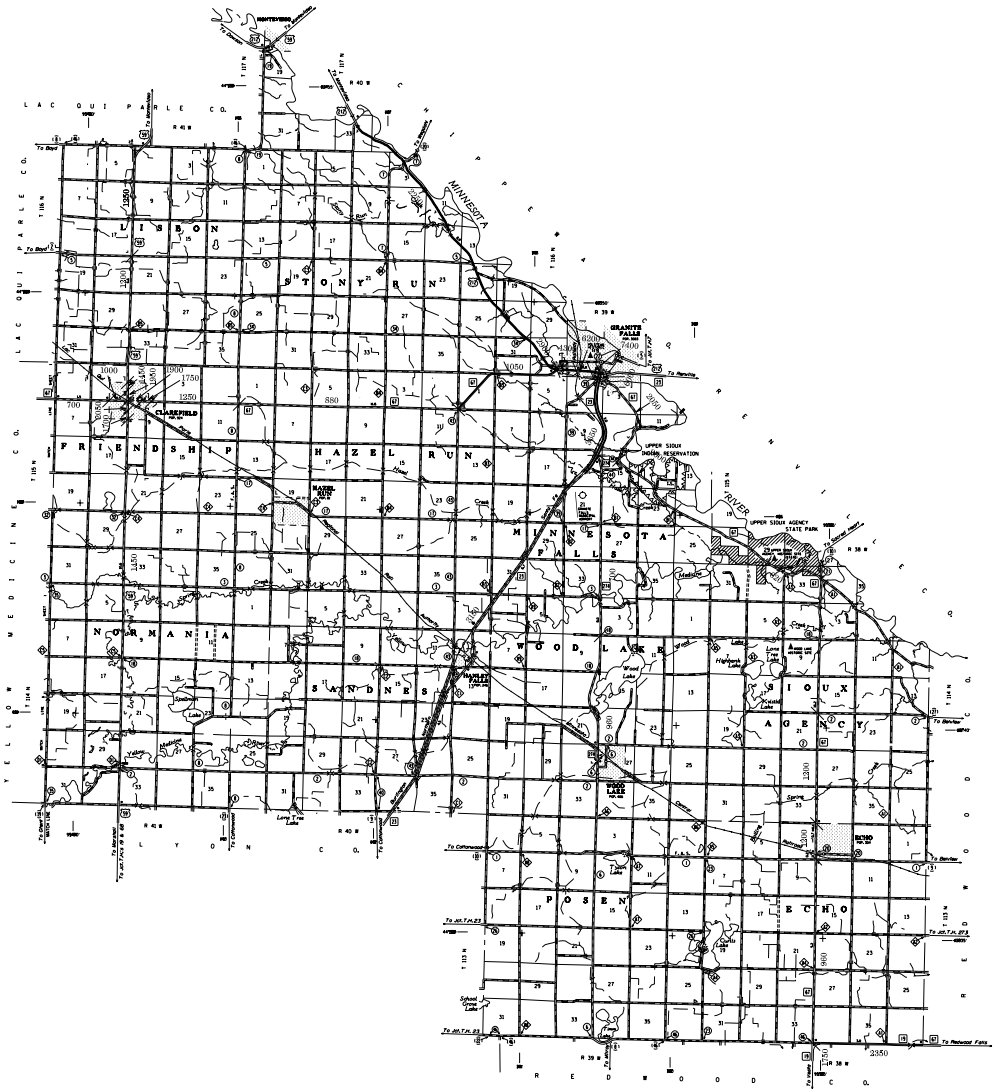

VOLUMES PREPARED BY
THE OFFICE OF
TRANSPORTATION DATA & ANALYSIS

NUMERALS INDICATE AVERAGE DAILY
TRAFFIC VOLUMES ON DESIGNATED ROADS

FOR DESIGNATED ROADS :
/ = SEGMENT ENDPOINT FOR ALL
ROADS INTERSECTED BY HATCH
(= SEGMENT ENDPOINT ONLY FOR
ROAD SEPARATED FROM INTERSECTING
ROAD BY ARC

LEGEND

ROAD AND ROADWAY FEATURES
- PROJECTED ROAD
- UNDERPASS ROAD
- UNDERPASS ROAD
- GRADED AND DRAINED ROAD
- ROAD UNDER CONSTRUCTION
- DETAIL OF TYPE ROAD
- DETOURING ROAD
- PAVED ROAD
- GRAVEL ROAD
- ROADS IN UNINCORPORATED CONTACTS
- CATEGORIES OF LOCAL ROADS AND STREETS (NOT SHOWN ON MAP)
- PRIVATE ROADS
- POINTS BETWEEN WHICH DISTANCES ARE MEASURED INDICATED THUS
- GRADE SEPARATION
- FULL TRAFFIC INTERCHANGE
- PARTIAL TRAFFIC INTERCHANGE INDICATING TRAFFIC MOVEMENT

ROAD SYSTEM DESIGNATIONS
- INTERSTATE TRUNK HIGHWAY
- U.S. NUMBERED TRUNK HIGHWAY
- STATE NUMBERED TRUNK HIGHWAY
- COUNTY STATE AID HIGHWAY
- COUNTY STATE AID IN BEGINNING COUNTY
- TERMINATION OF BEGINNING MILEPOST
- INTERSTATE EXIT
- MILE POST ROAD
- FEDERAL AID INTERSTATE SYSTEM
- NATIONAL FOREST HIGHWAY
- NATIONAL FOREST DEVELOPMENT
- STATE FOREST ROAD
- STATE PARK ROAD

RAILROADS
- RAILROAD AND NUMBER OF TRACKS (ONLY IF 2 OR MORE TRACKS ARE SHOWN)
- CURRENT USAGE (ACTIVE, INACTIVE, ABANDONED)
- RAILROADS IN CONSTRUCTION (ONE OR MORE TRACKS ARE SHOWN IF CONSTRUCTION IS ON MORE THAN ONE TRACK)
- RAILROAD STATION
- GRADE CROSSING
- UNDERPASS HIGHWAY BELOW
- OVERPASS HIGHWAY ABOVE

AIRWAYS
- RUNWAY
- MILITARY FIELD
- COMMERCIAL FACILITIES
- COMPLETE FACILITIES
- LIMITED FACILITIES
- LANDING AREA ON STRIP
- SEAPLANE BASE
- SURFACE LIGHT BEACONS
- RADIO RANGE STATION

UTILITIES
- General Symbols (over 20 miles)
- HIGHWAY SIGNS
- SMALL SIGNALS (LIMITED SPACE)
- SYMBOLOGY
- General Symbols (200' apart and over)
- GENERAL
- SYMBOLOGY
- TRACE
- To avoid traffic in areas where symbology is too dense, only trace is shown

- PEDESTRIAN BRIDGE
- DAM WITH ROAD CLOSED TO TRAFFIC
- DAM WITH ROAD OPEN TO TRAFFIC
- DAM WITHOUT ROAD (LARGE SCALE)
- DAM WITHOUT ROAD (SMALL SCALE)
- LEVEE OR DIKE
- LEVEE OR DIKE WITH ROAD
- DAM STRUCTURES IN TO DIVERSION
- CONCRETE FORD OR DIP
- FORD - ROAD ESTABLISHED

BOUNDARIES
- NATIONAL OR STATE
- COUNTY
- CITY, TOWNSHIP
- INDIAN RESERVATION (APPROXIMATE)
- CORPORATE LIMITS
- SECTION LINE
- CONGRESSIONAL AREA

- NATIONAL OR STATE PARK
- NATIONAL OR STATE FOREST
- INDIAN RESERVATION
- CORE REFUGE
- NATIONAL WILDERNESS AREA
- NATIONAL WILDERNESS AREA (PROPOSED)
- NATIONAL AREA (PROPOSED) (WITHIN OF THE CORE CONSERVATION)

DRAINAGE
- INTERMITTENT STREAM
- RIVER
- MAIN STREAM
- SMALL OR SHORT LAKE
- PERENNIAL STREAM
- LAKE OR POND

NAVIGATION
- BANK LINES ON NATURAL STREAMS
- BANK LINES ON MAJOR LAKES
- SEAL, FLOW OF LANDING
- NAVIGABLE STREAM
- DAM WITH LOCK
- LANDING LIGHT BEACON
- LIGHTHOUSE

CONSERVATION
- FOREST RANGER STATION
- FOREST FIRE LOOKOUT TOWER
- GAME PRESERVE
- GAME REFUGE
- GAME FISH HATCHERY
- GAME FISH HATCHERY
- SMALL FISH, OF 1 SPECIES
- OF 1 MUNICIPALITY
- PUBLIC FISHING

RECREATION
- GOLF COURSE OR COUNTRY CLUB
- GOLF CLUB
- ATHLETIC FIELD
- PICNIC GROUND
- PICNIC GROUND
- PLAYGROUND, BALL FIELD, ETC.
- BATHING BEACH OR SWIMMING POOL
- SCENIC AREA
- CAMP SITE
- CAMP OR LODGE

PARKS AND DWELLING UNITS
- PARK UNIT
- DWELLING OTHER THAN FARM
- DORMITORY, FRATERNITY OR SORORITY HOUSE, SEMINARY, ETC.
- SEASONAL DWELLING
- MOBILE HOME OR DWELLING SUPPLY SPACE
- MOBILE HOME OR DWELLING SUPPLY SPACE (INDICATES NUMBER OF EACH UNIT)
- LOCATION OF ANY CULTURAL FEATURE
- LOCATION OF ANY CULTURAL FEATURE SHOWN OUT OF POSITION

INDUSTRY
- FACTORY OR INDUSTRIAL PLANT
- SUPPLY DEPOT
- STORAGE TANKS, OIL OR GAS
- GRAIN BIN
- SILO
- STOCKYARD, FEEDLOT
- MINE
- MILL, SAWMILL, CREAMERY OR CHEESE FACTORY
- SMOKESTACK

COMMERCIAL
- STORE OR SMALL BUSINESS ESTABLISHMENT
- HOTEL
- MOTEL
- TOURIST COURT
- RESTAURANT
- BANK
- WAREHOUSE

PUBLIC SERVICE FACILITIES
- POST OFFICE
- FIRE STATION
- SCHOOL
- PUBLIC LIBRARY
- CHURCH
- CEMETERY
- CEMETERY POST OF DUTY
- POWER STATION
- SEWAGE DISPOSAL PLANT
- WATER TOWER
- HOSPITAL
- TOWN HALL
- CORRECTIONAL INSTITUTION

CITY CENTERS
- STATE CAPITOL
- COUNTY SEAT
- CITY CENTER
- INCORPORATED CITY REPRESENTED
- UNINCORPORATED COMMUNITY

MISCELLANEOUS MAP FEATURES
- CHURCH OTHER RELIGIOUS INSTITUTIONS
- CEMETERY
- FARMSTEAD, FARM BUILDINGS
- FARMSTEAD, FARM CENTER, SPECIALTY
- FARM CROP
- FOREST, CONIFER VARIETY PREVALENT
- GRAVEL PIT
- LIMESTONE LADDER
- SAND PIT
- SAND ARTIFICIAL
- SAND NATURAL
- STATE PARKS, MONUMENTS
- TOURIST ATTRACTION, NOTABLE SITE
- TALL, SOLID, STATE PORT OF DAMS OR MOON STATION
- MOON STATION
- OIL WELL
- NATURAL GAS WELL
- CRUDE OIL OR WATER
- NATURAL GAS PRODUCTION
- CRUDE OIL OR NATURAL PRODUCTS
- CRUDE OIL OR WATER
- PIPELINE, NATURAL GAS
- PIPELINE, NATURAL PRODUCTS
- PIPELINE, CRUDE OIL
- PIPELINE, WATER
- PUMPING STATION
- POWER PLANT
- POWER STATION
- POWER LINE
- SERVICE DAMS AND TRANSMISSION SYSTEM
- LATITUDE AND LONGITUDE INTERSECTION
- HISTORIC SITE, STATE OR NATIONAL (NOT TO BE PUBLISHED)

Outline Map of Minnesota showing location of the County within the State.

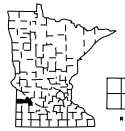

Outline Map of the County.
Shaded portion is area delineated on this sheet.
Area of this County 764 Sq.Miles
Land Area 759 Sq.Miles
1980 Total County Population 11,684

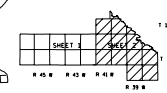

SHEET 2 OF 2

*NOTE: ALL FEATURES EXCEPT TOWNSHIP ROADS AND CULTURE ARE CURRENT AS OF JANUARY 1, 2000.

NOTE: FOR DETAIL OF COUNTY STATE AID HIGHWAYS AND COUNTY ROADS IN INCORPORATED PLACES, SEE MAPS OF MUNICIPALITIES.