2000 TRUNK HIGHWAY VOLUMES
GENERAL HIGHWAY MAP
SWIFT COUNTY
MINNESOTA

PREPARED BY THE
MINNESOTA DEPARTMENT OF TRANSPORTATION
PROGRAM SUPPORT GROUP
IN COOPERATION WITH
U.S. DEPARTMENT OF TRANSPORTATION
FEDERAL HIGHWAY ADMINISTRATION

SCALE
1 0 1 2 3 4 MILES
1 0 1 2 3 4 5 6 KILOMETERS

2000
BASIC DATA - 1977*

Projection
Minnesota Coordinate System
South Zone
Lambert Conformal Conic

North American Datum of 1983

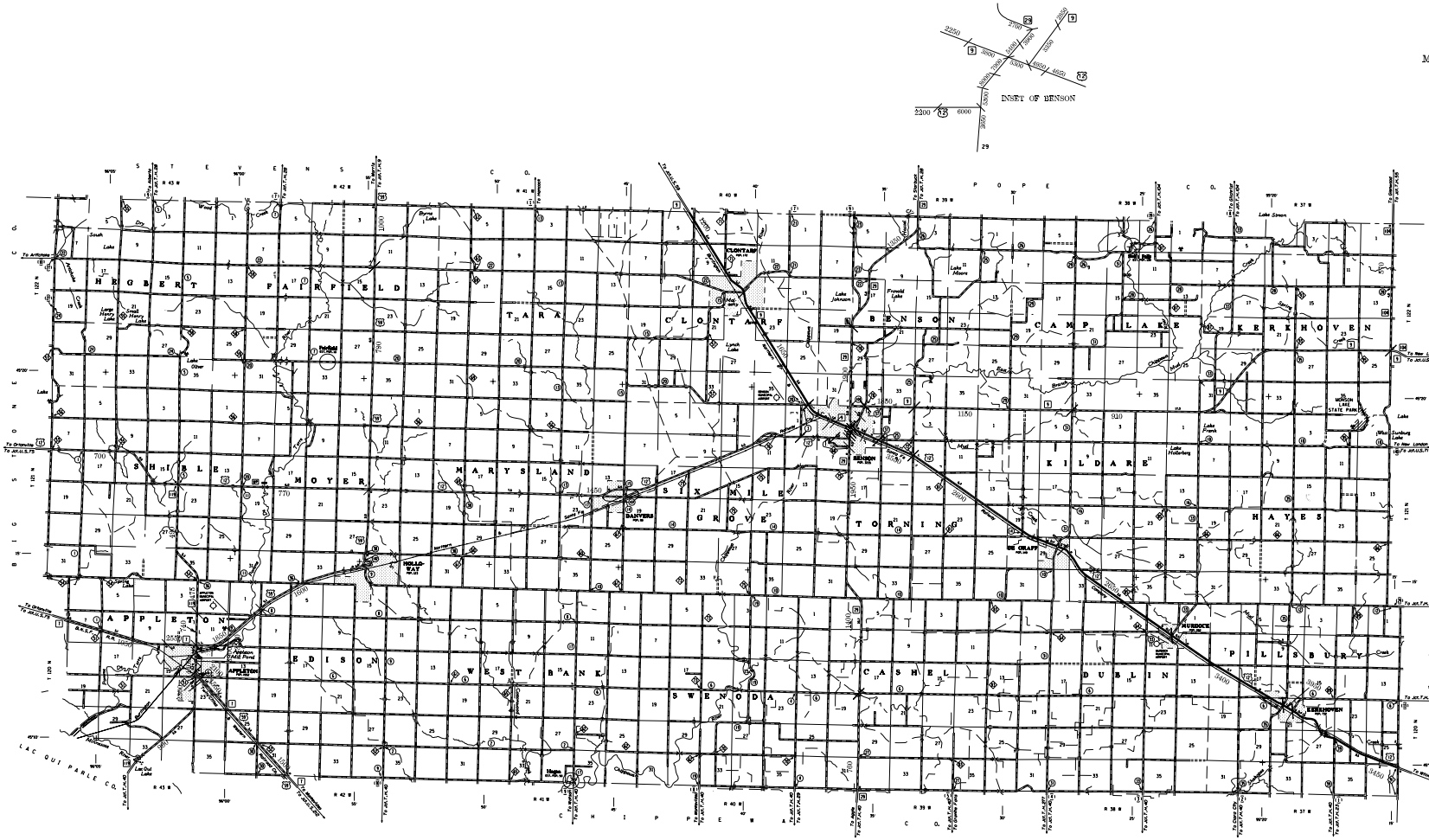

LEGEND



NUMERALS INDICATE AVERAGE DAILY TRAFFIC VOLUMES ON DESIGNATED ROADS

FOR DESIGNATED ROADS :
/ - SEGMENT ENDPOINT FOR ALL ROADS INTERSECTED BY HATCH
(- SEGMENT ENDPOINT ONLY FOR ROAD SEPARATED FROM INTERSECTING ROAD BY ARC

VOLUMES PREPARED BY THE OFFICE OF TRANSPORTATION DATA & ANALYSIS

*NOTE: ALL FEATURES EXCEPT TOWNSHIP ROADS AND CULTURE ARE CURRENT AS OF JANUARY 1, 2000.

NOTE: FOR DETAIL OF COUNTY STATE AID HIGHWAYS AND COUNTY ROADS IN INCORPORATED PLACES, SEE MAPS OF MUNICIPALITIES.

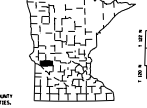

Outline Map of Minnesota showing location of the County within the State.

Outline Map of the County.

Area of this County 752 Sq.Miles
Land Area 743 Sq.Miles
1990 Total County Population 10,724

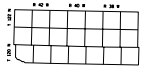

SHEET 1 OF 1