2000 TRUNK HIGHWAY VOLUMES

GENERAL HIGHWAY MAP

OLMSTED COUNTY MINNESOTA

PREPARED BY THE
MINNESOTA DEPARTMENT OF TRANSPORTATION
PROGRAM SUPPORT GROUP
IN COOPERATION WITH
U.S. DEPARTMENT OF TRANSPORTATION
FEDERAL HIGHWAY ADMINISTRATION

SCALE

1 0 1 2 3 4 MILES

1 0 1 2 3 4 5 6 KILOMETERS

2000

BASIC DATA - 1978*

Projection
Minnesota Coordinate System
South Zone
Lambert Conformal Conic

North American Datum
of 1983

N W E S

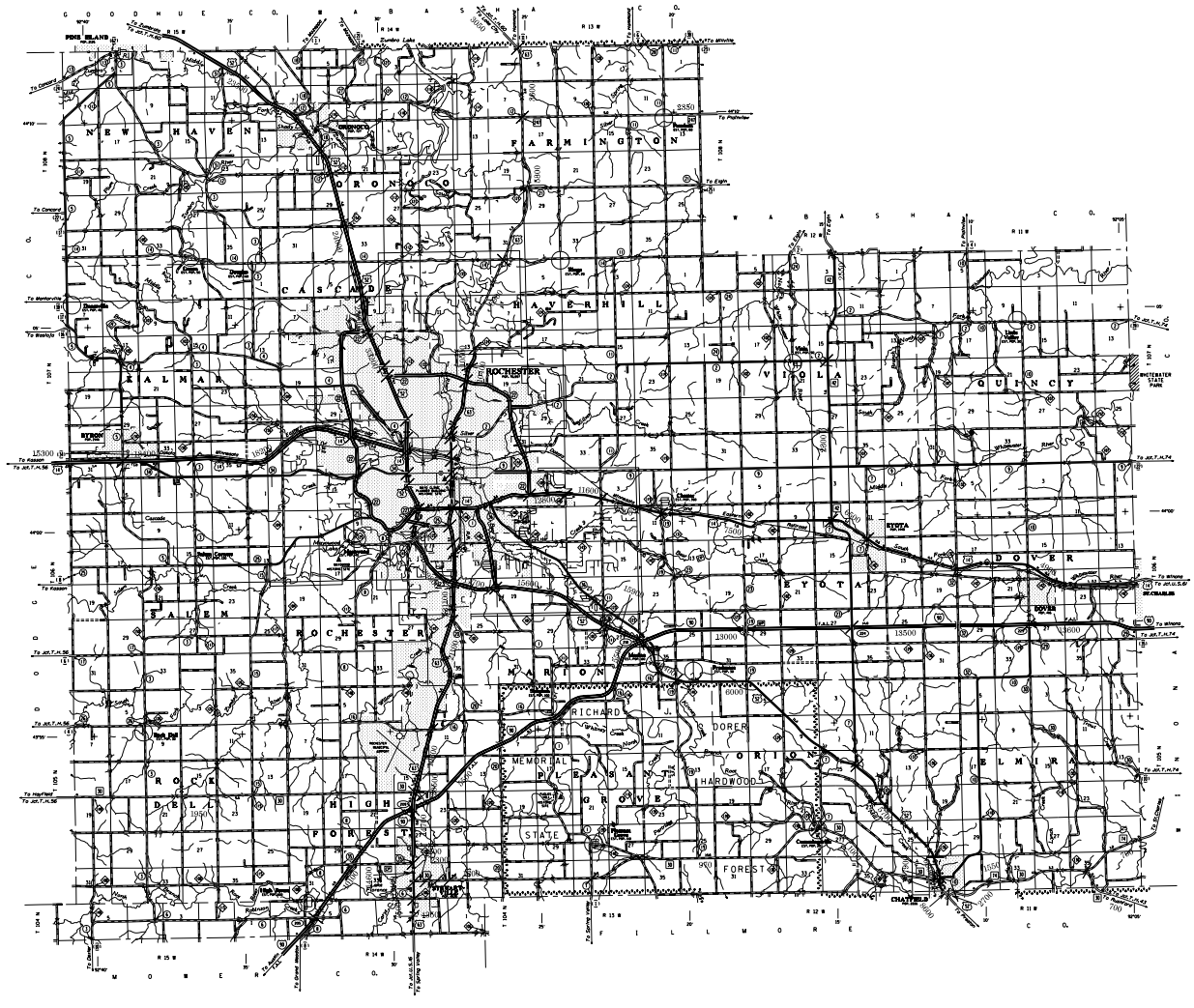

VOLUMES PREPARED BY
THE OFFICE OF
TRANSPORTATION DATA & ANALYSIS

NUMERALS INDICATE AVERAGE DAILY
TRAFFIC VOLUMES ON DESIGNATED ROADS

FOR DESIGNATED ROADS :
/ = SEGMENT ENDPOINT FOR ALL
ROADS INTERSECTED BY HATCH
(= SEGMENT ENDPOINT ONLY FOR
ROAD SEPARATED FROM INTERSECTING
ROAD BY ARC

*NOTE: ALL FEATURES EXCEPT TOWNSHIP ROADS AND CULTURE ARE CURRENT AS OF JANUARY 1, 2000.

NOTE: FOR DETAIL OF COUNTY, STATE AND AGGREGATE AND COUNTY ROADS IN INCORPORATED PLACES, SEE MAPS OF MUNICIPALITIES.

LEGEND

ROAD AND ROADWAY FEATURES

NAVIGATION

RECREATION

ROAD SYSTEM DESIGNATIONS

FARM AND DWELLING UNIT

RAILROADS

INDUSTRIAL

AIRWAYS

COMMERCIAL

STRUCTURES

PUBLIC SERVICE FACILITIES

CITY CENTERS

MISCELLANEOUS MAP FEATURES

BOUNDARIES

DRAINAGE

Outline Map of Minnesota showing location of the County within the State.

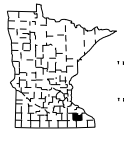

Outline Map of the County.

Area of this County 655 Sq.Miles
Land Area 650 Sq.Miles
1990 Total County Population 106,470

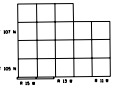

SHEET 1 OF 1