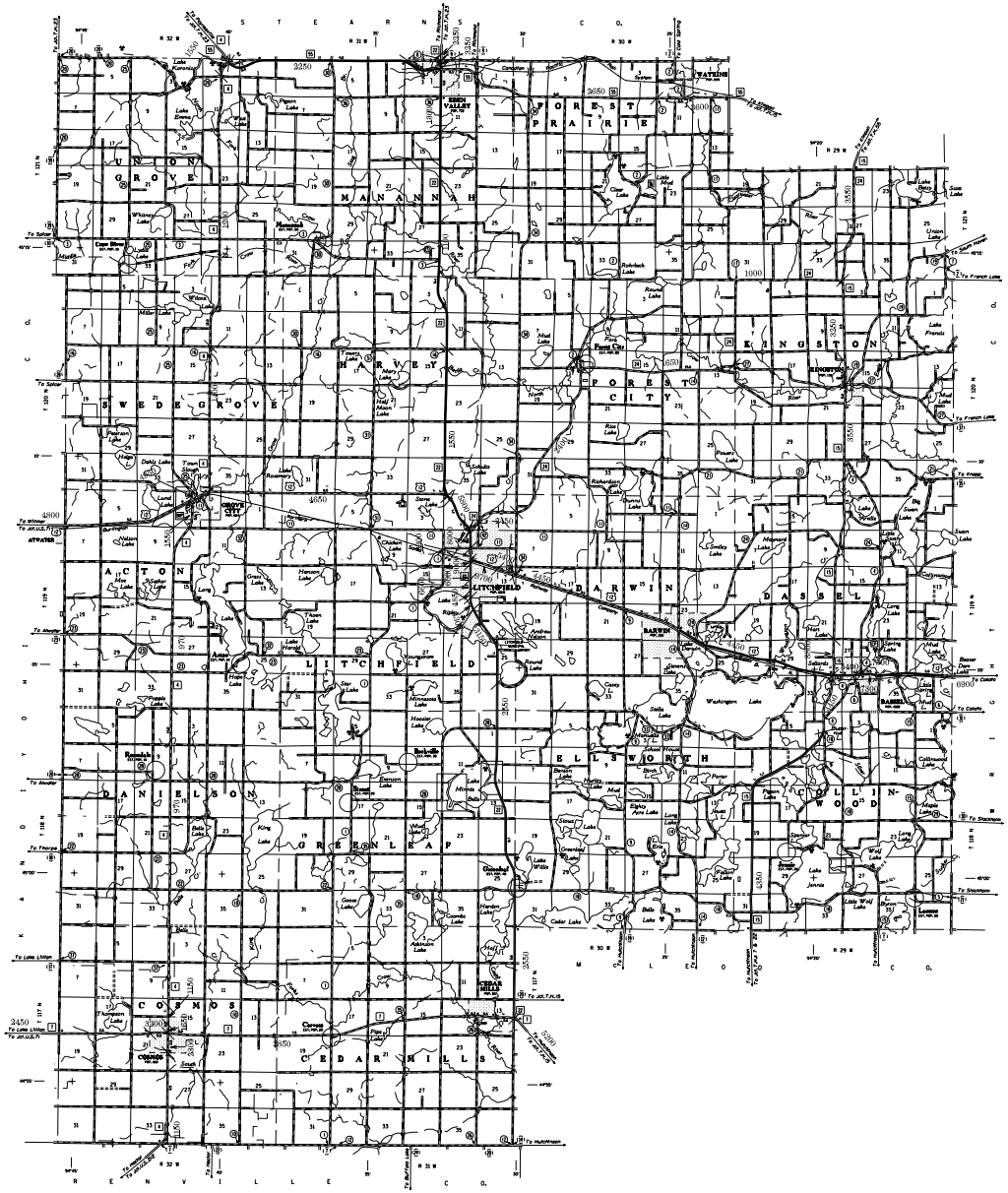

2000 TRUNK HIGHWAY VOLUMES

GENERAL HIGHWAY MAP

MEEKER COUNTY MINNESOTA

PREPARED BY THE
MINNESOTA DEPARTMENT OF TRANSPORTATION
PROGRAM SUPPORT GROUP
IN COOPERATION WITH
U.S. DEPARTMENT OF TRANSPORTATION
FEDERAL HIGHWAY ADMINISTRATION

SCALE

1 0 1 2 3 4 MILES

1 0 1 2 3 4 5 6 KILOMETERS

2000

BASIC DATA - 1977*

Projection
Minnesota Coordinate System
South Zone
Lambert Conformal Conic

North American Datum
of 1983

N
W E
S

VOLUMES PREPARED BY
THE OFFICE OF
TRANSPORTATION DATA & ANALYSIS

NUMERALS INDICATE AVERAGE DAILY
TRAFFIC VOLUMES ON DESIGNATED ROADS

FOR DESIGNATED ROADS :
/ - SEGMENT ENDPOINT FOR ALL
ROADS INTERSECTED BY HATCH
(- SEGMENT ENDPOINT ONLY FOR
ROAD SEPARATED FROM INTERSECTING
ROAD BY ARC

LEGEND

ROAD AND ROADWAY FEATURES

PRIMARY ROAD
PRIMARY ROAD
PRIMARY ROAD
PRIMARY ROAD
SOIL SURFACE ROAD
SOIL SURFACE ROAD
DETOURED ROAD
DETOURED ROAD
FUNCTIONAL CLASS ROAD
FUNCTIONAL CLASS ROAD
TRUCK HIGHWAY GROSS CONSTRUCTION
TRUCK HIGHWAY GROSS CONSTRUCTION
EXTENSIONS OF LOCAL ROADS WITHIN
FULLY METRO MUNICIPALITIES AND
OTHER LOCAL ROADS
POINTS BETWEEN WHICH DISTANCES
ARE MEASURED PRESENTED THRU

GRADE SEPARATION

FULL TRAFFIC INTERCHANGE

PARTIAL TRAFFIC INTERCHANGE
INDICATING TRAFFIC MOVEMENT

ROAD SYSTEM DESIGNATIONS

INTERSTATE FROM HIGHWAY
U.S. NUMBERED FROM HIGHWAY
STATE NUMBERED FROM HIGHWAY
COUNTY STATE AID HIGHWAY
COUNTY ROAD
COUNTY ROAD
MUNICIPAL COURT

TERMINATION OF DESIGNATED ROUTE

INTERSTATE EXIT
STATE EXIT
NATIONAL FOREST HIGHWAY
NATIONAL FOREST HIGHWAY
INDIAN TRIBAL ROAD
INDIAN TRIBAL ROAD
STATE PARK ROAD

RAILROADS

RAILROAD ONE NUMBER IS PRODUCED BY A SINGLE
OPERATING COMPANY OR BY PAIRS OF DIFFERENT
OPERATING COMPANIES WHICH ARE JOINTLY
MAINTAINED, IN ACCORDANCE THEY OR MORE TRACKS
OF SEPARATELY OPERATED COMPANIES ON
SAME RIGHT OF WAY ARE SHOWN SEPARATELY
GRADE SEPARATION
GRADE SEPARATION
GRADE SEPARATION BELOW
GRADE SEPARATION BELOW
DISCONTINUED HIGHWAY BELOW

AIRWAYS

RUNWAY
RUNWAY
MILITARY FIELD
OPERATIONAL OR MANAGERIAL FIELD
COMPLETE FACILITIES
COMPLETE FACILITIES
HARBOR AIRS ON SPOT
SEAPLANE BASE
FIXED LIGHT BEACON, OPERATING
FIXED RADIO STATION

STRUCTURES

General Symbols (over 20 spans)

HIGHWAY BRIDGE
SMALL BRIDGES SURELY SPANNED
SMALL BRIDGES SURELY SPANNED
General Symbols (100' spans and over)
GENERAL
GENERAL
ARCH
TRUSS
THE ABOVE TOLL TO ABOVE SYMBOL APPLICABLE
Other Structures
PEDESTRIAN BRIDGE
DAM WITH ROAD ALMOST SCALE
DAM WITH ROAD SMALL SCALE
DAM WITHOUT ROAD ALMOST SCALE
DAM WITHOUT ROAD SMALL SCALE
LEVEE ON DAM
LEVEE ON DAM WITH ROAD
WEIR STRUCTURES IN THE
CONCRETE FORD ON DAM
FORD - ROAD ESTABLISHED

BOUNDARIES

NATIONAL OR STATE
COUNTY
COUNTY
TOWNSHIP, TOWNSHIP, RANGE
CORPORATE LINE
SECTION LINE
CONCEPTUAL AREA
NATIONAL OR STATE PARK
NATIONAL OR STATE FOREST
INDIAN RESERVATION
LAKE OR POND
MILITARY RESERVATION
MILITARY RESERVATION
NATIONAL AND HISTORIC
NATIONAL AND HISTORIC
OF THE NATIONAL PARK

DRAINAGE

INTERMITTENT STREAM
MARSH STREAM
MARSH
MARSH OF SWAMP LAND
MARSH DITCH
LAKE OR POND

NAVIGATION

SHORE LINES ON NATURAL STREAMS
SHOR LINES ON ALONG LINES
SOOL PIER OR LANDING
NAVIGABLE STREAM
DAM WITH LOCK
LIGHTHOUSE
LIGHTHOUSE

CONSERVATION

FOREST RANGER STATION
GAME OR RANGER STATION
FISH HATCHERY
FISH HATCHERY
GAME PRESERVE
RECREATION OR LIVESTOCK FARM
RECREATION OR LIVESTOCK FARM
PRIVATE PLAYGROUND
PRIVATE PLAYGROUND
OR - MUNICIPAL OR - STATE
PUBLIC ACCESS POINT

RECREATION

GOLF COURSE OR COUNTRY CLUB
GOLF COURSE
ATHLETIC FIELD
PICNICKING PLACE
PICNICKING PLACE
HORSE, CAMPING, ATHLETIC
OUTDOOR BEACH OR SWIMMING POOL
BOAT RAMP
CAMP OR LODGE
CAMP OR LODGE

PARKS AND SHELTERED UNITS

TOWN UNIT
SHELTERS OTHER THAN FARM
SERVICES OR DEPARTMENTS FOR STUDENTS,
SCHOOL, CHURCH, ETC.
SCHOOL, CHURCH, ETC.
PARK OR GROUPS OF SHELTERED SURELY SPACES
PARK OR GROUPS OF SHELTERED
SURELY SPACES OF FARM AND
SET AND OTHER ARE USED TO INDICATE
LOCATION OF ANY CULTURAL FEATURE
MORE OUT OF PROPORTION

INDUSTRIAL

FACTORY OR INDUSTRIAL PLANT
FACTORY
STORAGE TANKS, OIL OR GAS
GRAIN ELEVATOR
GRAIN ELEVATOR
STOCK YARD
STOCK YARD
MILK SHED, CREAMERY OR CHEESE FACTORY
WAREHOUSE

COMMERCIAL

STORE OR SMALL BUSINESS ESTABLISHMENT
STORE
TOURIST COURT
TOURIST COURT
GAS STATION
GAS STATION
SHOPPING

PUBLIC SERVICE FACILITIES

POST OFFICE
FIRE STATION
PUBLIC
PUBLIC LIBRARY
LIBRARY
U.S. BUREAU POST OF DATION
U.S. BUREAU POST OF DATION
SEWAGE DISPOSAL PLANT
NURSING HOME
NURSING HOME
CEMETERY
CEMETERY
CORRECTIONAL INSTITUTION

CITY CENTERS

STATE CAPITOL
COUNTY SEAT
CITY CENTER

INCORPORATED CITY (GENERALIZED)

UNINCORPORATED COMMUNITY

MISCELLANEOUS MAP FEATURES

SCHOOL OTHER PUBLIC INSTITUTIONS
CEMETERY
CHURCH WITH CEMETERY NEARBY
FOUNDATION, WALL COURSE, SPRINGS
FOUNDATION, WALL
REPLACED CHURCH OR MILITARY
SPRING, PIT
SPRING, PIT
SPRING WITH ARROWS
SPRING WITH ARROWS
SPRING WITH ARROWS
SPRING WITH ARROWS
DEVELOPMENT OF TRANSPORTATION DISTRICT OFFICES
DEVELOPMENT OF TRANSPORTATION DISTRICT OFFICES
OIL, NATURAL GAS OR WATER
OIL, NATURAL GAS OR WATER
WELL
WELL
NATURAL OIL, NATURAL PRODUCTS,
GRADE OIL OR GAS
NATURAL OIL, NATURAL PRODUCTS,
GRADE OIL OR GAS
NATURAL GAS, NATURAL PRODUCTS,
GRADE OIL OR WATER
NATURAL GAS, NATURAL PRODUCTS,
GRADE OIL OR WATER
PIPELINE, PETROLEUM PRODUCTS
PIPELINE, PETROLEUM PRODUCTS
PIPELINE, GRADE OIL
PIPELINE, GRADE OIL
TRANSMISSION LINE VERY OF GRADE
TRANSMISSION LINE VERY OF GRADE
POWER PLANT
POWER PLANT
TRANSMISSION LINE
TRANSMISSION LINE
LIVESTOCK FARM AND TRANSLOCATION STATION
LIVESTOCK FARM AND TRANSLOCATION STATION
OTHER INSTALLATIONS OR FACILITIES
OPEN TO THE PUBLIC

Outline Map of Minnesota showing
location of the County within the State.

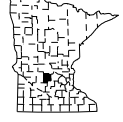

Outline Map of the County.

Area of this County 645 Sq.Miles
Land Area 624 Sq.Miles
1980 Total County Population 21,696

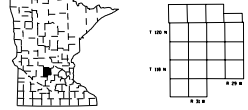

*NOTE: ALL FEATURES EXCEPT TOWNSHIP ROADS AND
CULTURE ARE CURRENT AS OF JANUARY 1, 2000.

NOTE: FOR DETAIL OF COUNTY STATE AID HIGHWAYS AND COUNTY
ROADS IN INCORPORATED PLACES, SEE MAPS OF MUNICIPALITIES.

SHEET 1 OF 1